



**SSUGT**  
Siberian State  
University of  
Geosystems and Technologies



International Federation of  
Surveyors  
Fédération Internationale des  
Géomètres



# **AN OVERVIEW OF COST EFFECTIVE TECHNOLOGIES FOR HIGH-PRECISION POSITIONING**

Leonid A. Lipatnikov, Ph.D.

Cost Effective Positioning and Geo Data Seminar

20<sup>th</sup> April 2017, Novosibirsk

# CONTENT

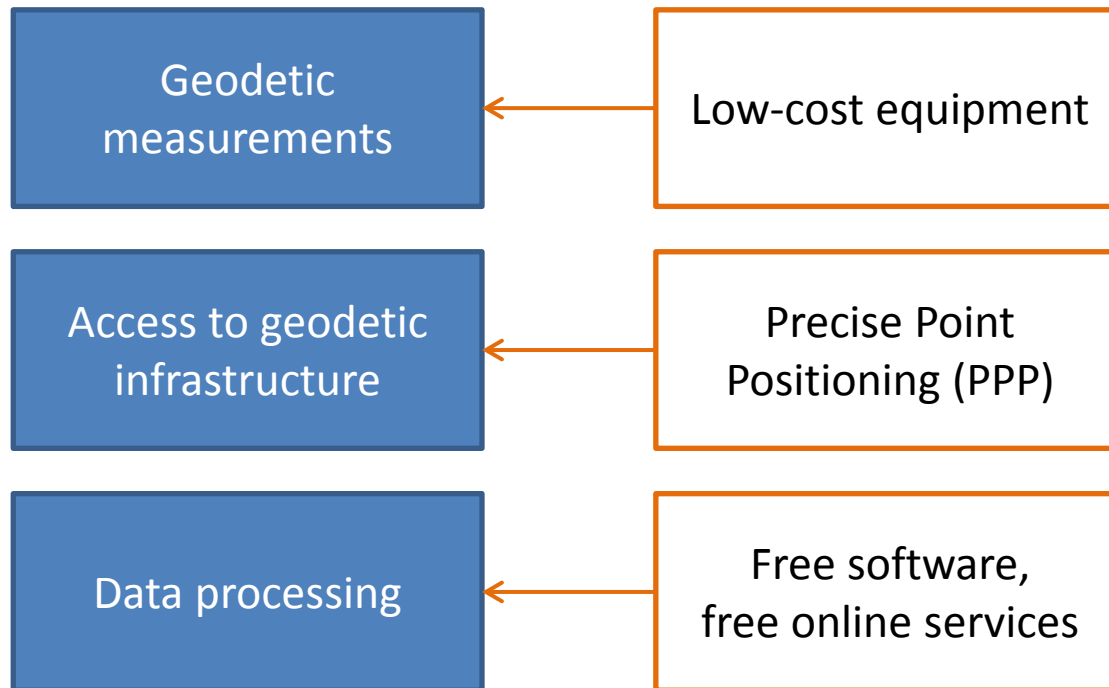
- Introduction
- Low-cost GNSS equipment
- Free software
- Online services for precise positioning
- Precise Point Positioning using SBAS (WAAS, QZSS, SDCM)
- Opportunities and urgent tasks

## INTRODUCTION

The main items of expenses which could be optimized by improving technology:

- Working hours
- Investments in means of labor including hardware and software
- Costs of infrastructure, i. e. costs of access to GNSS continuously operating reference stations data or to commercial SBAS

## SOME MEANS OF IMPROVING COST EFFICIENCY



# LOW COST GNSS EQUIPMENT

❖ Mobile communication devices, including smartphones and tablet PC with navigation modules



❖ Telematic systems for transport monitoring

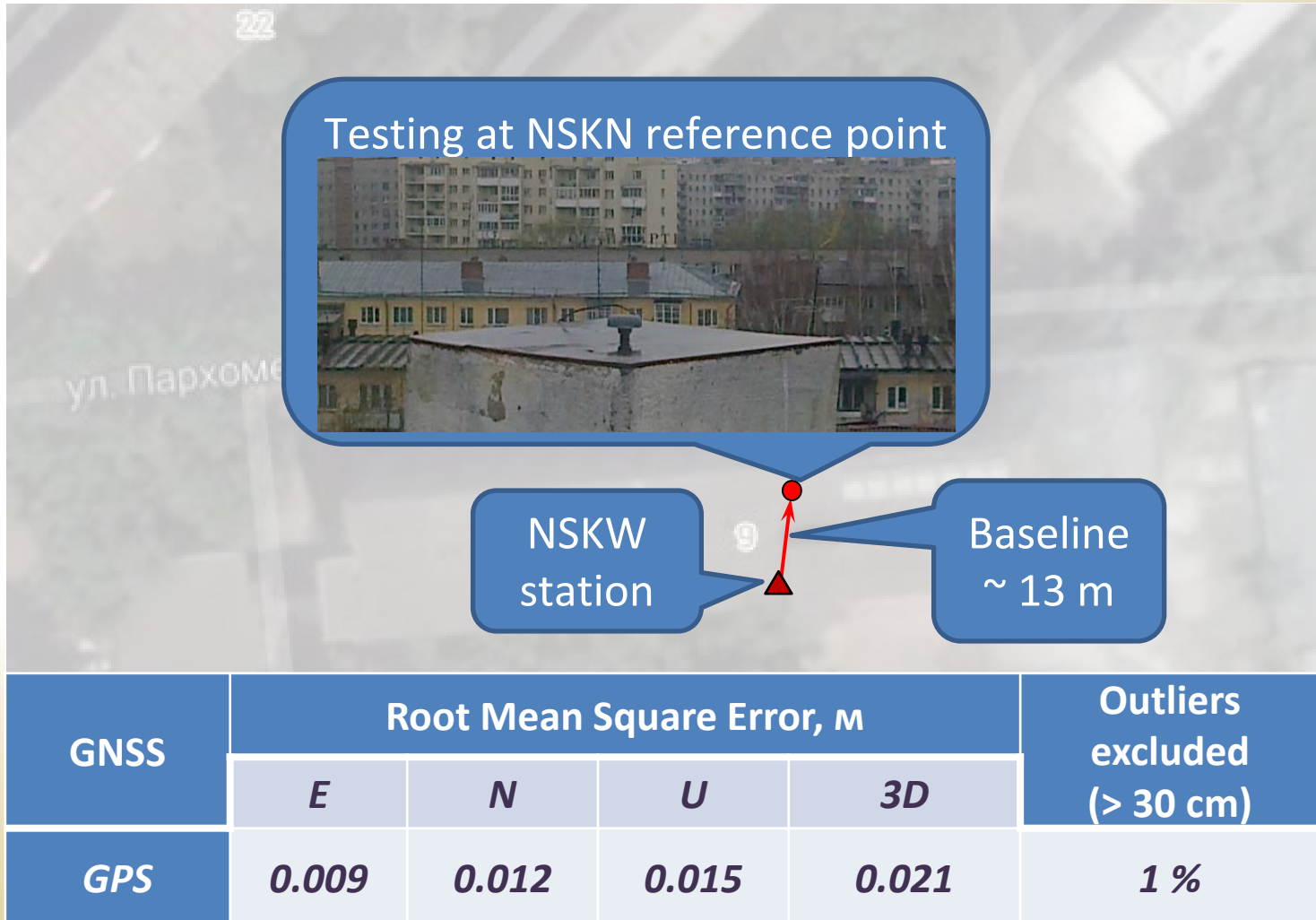


❖ Dedicated handheld and car navigation devices





# AN EXPERIMENT ON LOW COST EQUIPMENT ACCURACY ASSESSMENT

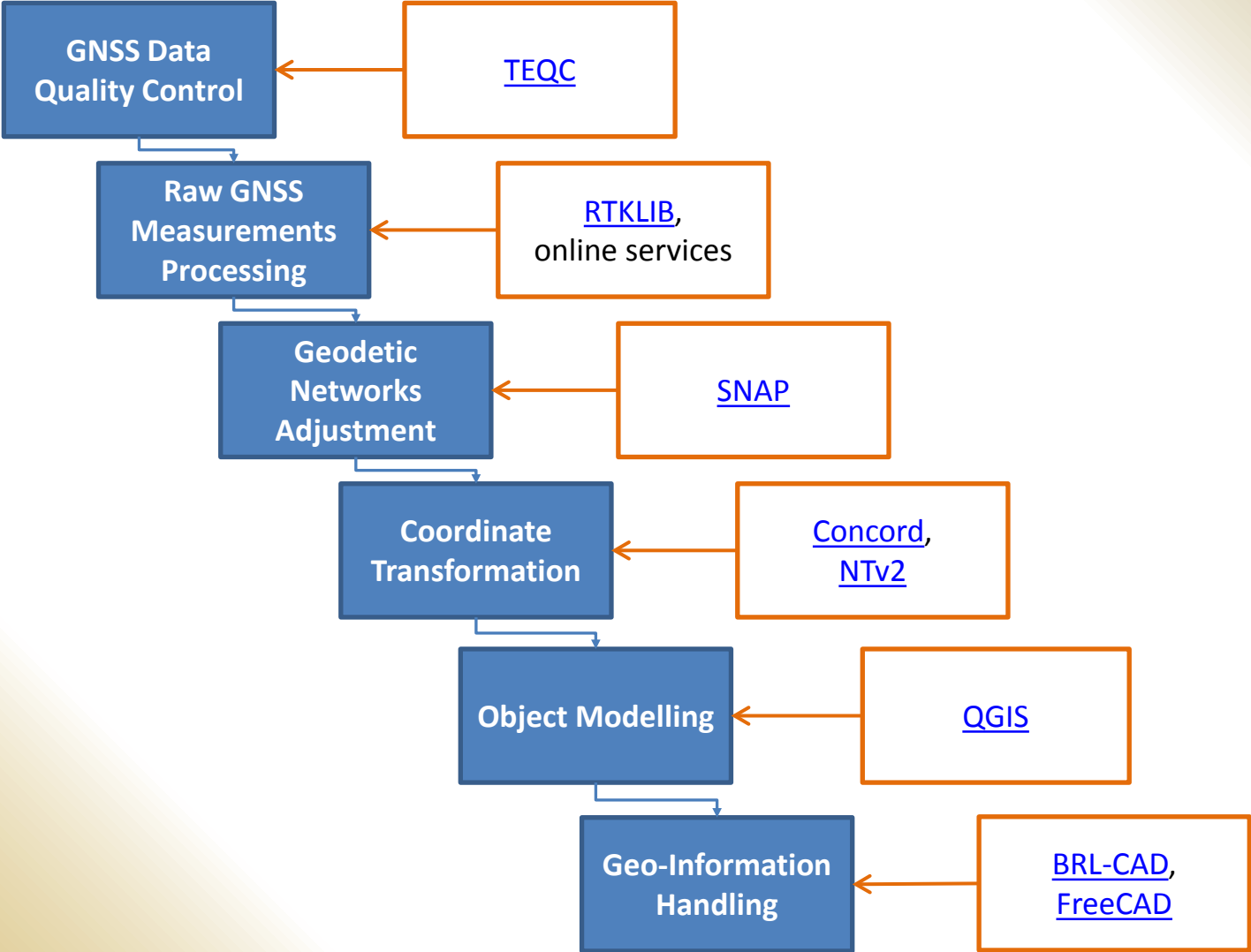


# FREE SOFTWARE

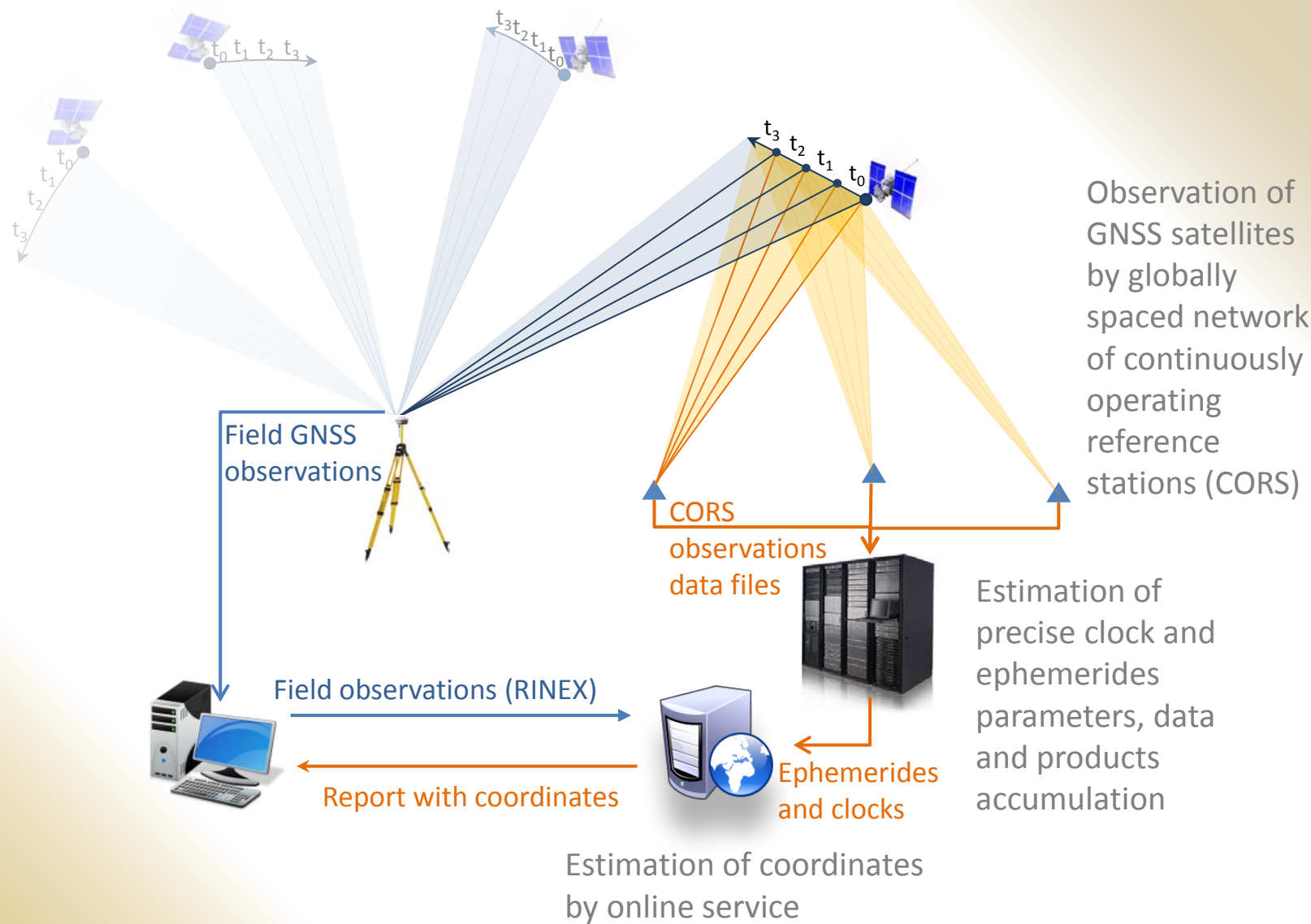
**Free software, freedom-respecting software, or software libre** is computer software distributed under terms that allow the software users to run the software for any purpose as well as to study, change, and distribute the software and any adapted versions. Free software is a matter of liberty, not price: users, individually or collectively, are free to do what they want with it, including the freedom to redistribute the software free of charge, or to sell it, or charge for related services such as support or warranty for profit. [Wikipedia]



# Example of Data Processing Workflow Relying on Free Software



# ONLINE SERVICE FOR GNSS OBSERVATION POST-PROCESSING



# ONLINE SERVICES FOR PRECISE POSITIONING BY USER'S GNSS OBSERVATION FILE

Free online services for precise coordinates determination based on **Precise Point Positioning (PPP)**:

Online Service	Origin	GNSS
<a href="#">APPS</a>	USA, Jet Propulsion Laboratory, NASA	GPS, GLONASS, BeiDou, (Galileo to be added soon)
<a href="#">CSRS-PPP</a>	Natural Resources Canada (NRCan)	GPS, GLONASS
<a href="#">GAPS</a>	Canada, University of New Brunswick	GPS, Galileo, BeiDou
<a href="#">Magic GNSS</a>	Spain, GMV	GPS, GLONASS, Galileo

Services implementing **relative positioning** which provide global coverage due to utilizing of IGS network and capability to process very long baselines.

Online Service	Origin	GNSS
<a href="#">AUSPOS</a>	Australia, Geoscience Australia	GPS
<a href="#">BM СДКМ</a>	Russia, Russian Space Systems	GPS, GLONASS
<a href="#">ИАЦ КВНО</a>	Russia, Information and Analysis Center for Positioning, Navigation and Timing	GPS, GLONASS

Similar services, enabling relative positioning within coverage are of national CORS networks exist in Germany ([SAPOS-GPPS](#)), New Zealand ([PositionNZ-PP](#)), USA ([OPUS](#))... Most of them are also free of charge (SAPOS is an exception).

## GAPS Basic User Submission


Select Input Observation File: \*  mdvj2230.16o

## Select System

GPS  On  Off  
Galileo  On  Off  
BeiDou  On  Off

## Select Processing Parameters

X (m) / Latitude (dd.mmsssss)   
Y (m) / Longitude (dd.mmssss)   
Z (m) / Height (m)   
Positioning  Static  Kinematic  
Elevation Cutoff Angle (deg)   
E-mail \*

 Я не робот



геСАПТСНА

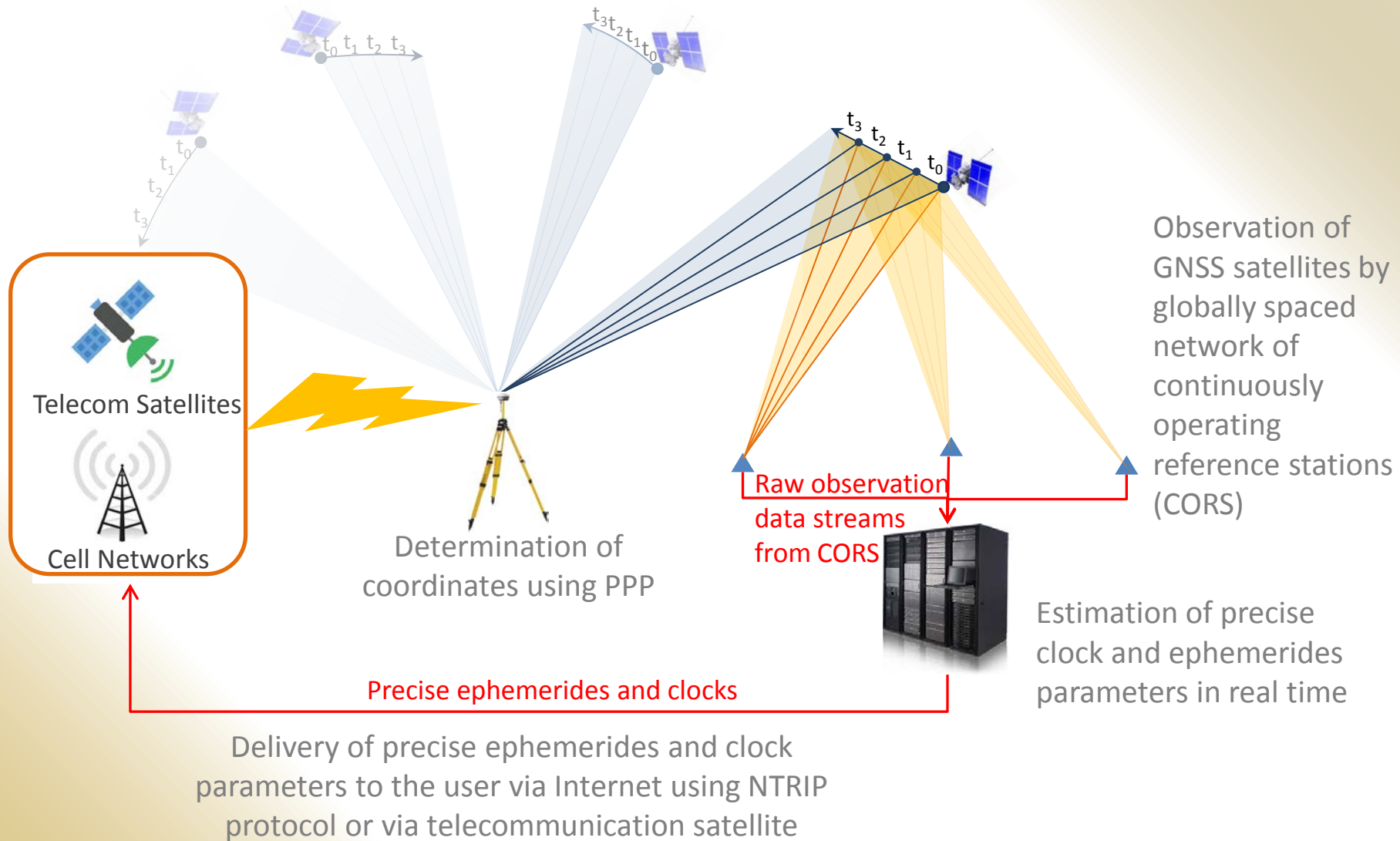
Конфиденциальность - Условия использования

# FREE SOFTWARE AND ONLINE SERVICE: PPP POST-PROCESSING RESULTS

Deviation of estimate from ITRF2008	GAPS online service. Static mode	RTKLIB Software Static mode
East, m	0.013	-0.010
North, m	0.002	-0.005
Up, m	-0.008	-0.017
3D, m	0.015	0.020

Coordinates of Mendeleevo (MDVJ) [IGS](#) station were determined as a result of daily RINEX observation data file processing for the 10<sup>th</sup> August 2016 using PPP.

# REAL-TIME PRECISE POINT POSITIONING



# SOME FREE RTCM SSR DATA SOURCES FOR REAL-TIME PPP

Data Source	Link	GNSS
IGS Real Time Service (IGS RTS)	<a href="http://www.igs.org/rtsp/products">http://www.igs.org/rtsp/products</a>	GPS, GPS+GLONASS
GNSS Data Center (GDC)	<a href="https://igs.bkg.bund.de/ntrip/orbits">https://igs.bkg.bund.de/ntrip/orbits</a>	GPS, GPS+GLONASS
MADDOCA Real-Time Products	<a href="https://ssl.tksc.jaxa.jp/madoca/public/public_application_en.html">https://ssl.tksc.jaxa.jp/madoca/public/public_application_en.html</a>	GPS+GLONASS+QZSS
CNES PPP-WIZARD	<a href="http://www.ppp-wizard.net/caster.html">http://www.ppp-wizard.net/caster.html</a>	GPS+GLONASS

# IMPLEMENTATION OF PPP USING FREELY AVAILABLE SATELLITE BASED AUGMENTATION SYSTEMS (SBAS)

1. Heßelbarth A. SBAS orbit and satellite clock corrections for precise point positioning / A. Heßelbarth, L. Wanninger // GPS Solutions, 2012, vol. 17, issue 4, pp. 465–473. – DOI: 10.1007/s10291-012-0292-6. <http://link.springer.com/10.1007/s10291-012-0292-6>
2. Hyunho Rho Dual-frequency GPS Precise Point Positioning with WADGPS Corrections / Hyunho Rho, Richard B. Langley // NAVIGATION, Journal of The Institute of Navigation, 2007, vol. 54, issue 2, pp. 139–152.
3. Harima K. Performance of Real-Time Precise Point Positioning Using MADOCA-LEX Augmentation Messages / K. Harima, S. Choy, Y. Li, T. Grinter. // Proceedings of FIG Congress, 2014, pp. 16–21. [http://www.fig.net/resources/proceedings/fig\\_proceedings/fig2014/papers/ts03b/TS03B\\_choy\\_li\\_et\\_al\\_6906.pdf](http://www.fig.net/resources/proceedings/fig_proceedings/fig2014/papers/ts03b/TS03B_choy_li_et_al_6906.pdf)
4. Vitaly Sernov GNSS GLONASS Augmentation System SDCM. Status and development //United Nations/Russian Federation Workshop on the Applications of Global Navigation Satellite Systems – 2015. <http://www.unoosa.org/documents/pdf/psa/activities/2015/RussiaGNSS/Presentations/6.pdf>



# CONCLUSION

## **Already in place**

Free software for precise positioning.

Free post-processing online services.

Free real-time access to GNSS ephemerides and clock corrections.

## **Anticipate soon**

Data for real-time PPP via freely available SBAS (QZSS, WAAS, SDCM).

Also dramatic decrease of cost for dual-frequency GNSS equipment is probable.

## **Prospect**

In future positioning at sub-decimeter level of accuracy may become available to the vast majority of GNSS users which will significantly change surveying as a profession.

# CONCLUSION

## Some Urgent Tasks

- Development of toolchains based on free software for geodesy and mapping.
- Development of free software for specific applications to fulfill gaps in the toolchains.
- Automatization of survey data processing by developing online processing services.
- Improvement of data processing algorithms to handle effects specific to low-cost equipment.
- Implementation of PPP by means of SBAS.
- Solving a problem of technical regulation and adoption of online processing services, free software and low-cost hardware for high-precision positioning in the countries where certification of such instruments is mandatory.

## FIG WORKING GROUP 5.6 “COST EFFECTIVE POSITIONING”

### **Policy issues**

- Educate FIG member associations and individual surveyors on when to use which surveying instrument and data processing software taking into account economic reasons
- Design fit-for-purpose surveying systems that are cost-effective
- Support decision makers for establishing cost-effective positioning solutions

### **Specific project**

Developing guidelines for cost-effective use and design of survey solutions including costs for labor and investment



**SSUGT**  
Siberian State  
University of  
Geosystems and Technologies



International Federation of  
Surveyors  
Fédération Internationale des  
Géomètres



Thank you for attention!

Leonid A. Lipatnikov, Ph.D.

Researcher at Siberian State University of Geosystems and Technology, Novosibirsk, Russia

Chair of FIG Working Group 5.6 - Cost Effective Positioning

E-mail: [lipatnikov\\_l@mail.ru](mailto:lipatnikov_l@mail.ru)