

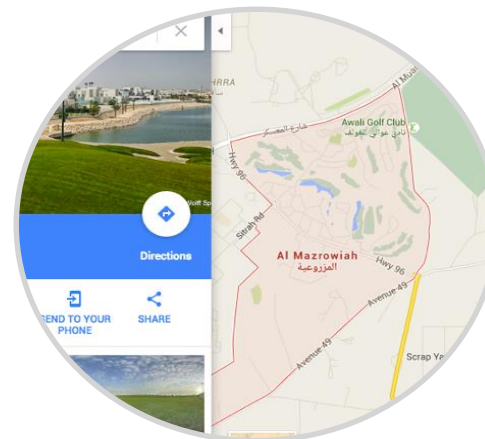
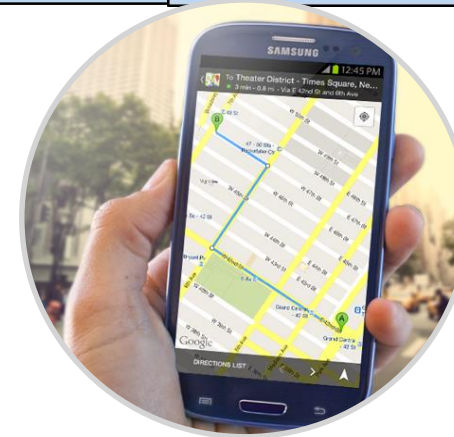
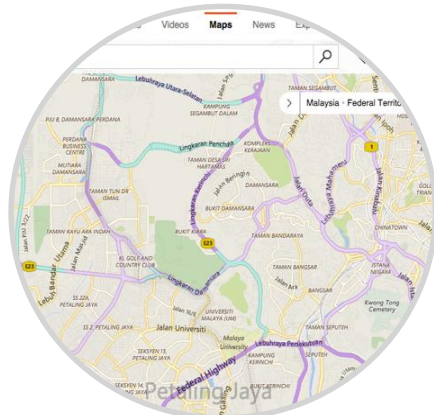


Spatially Connected Government in Great Britain

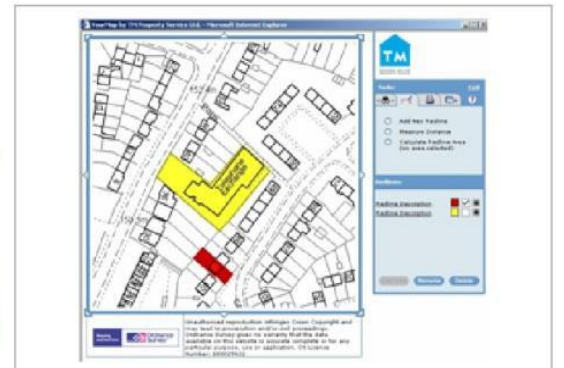
Peter Hedlund

CEO Ordnance Survey International

Mapping is everywhere



Location - a vital component!





Same location but known very differently



Planning Dept-Flat 1, 21 Ash Grove London NW2 3LN

Police-Ground Floor Flat, 21 Ash Grove London

Utility-21A Ash Grove London NW2

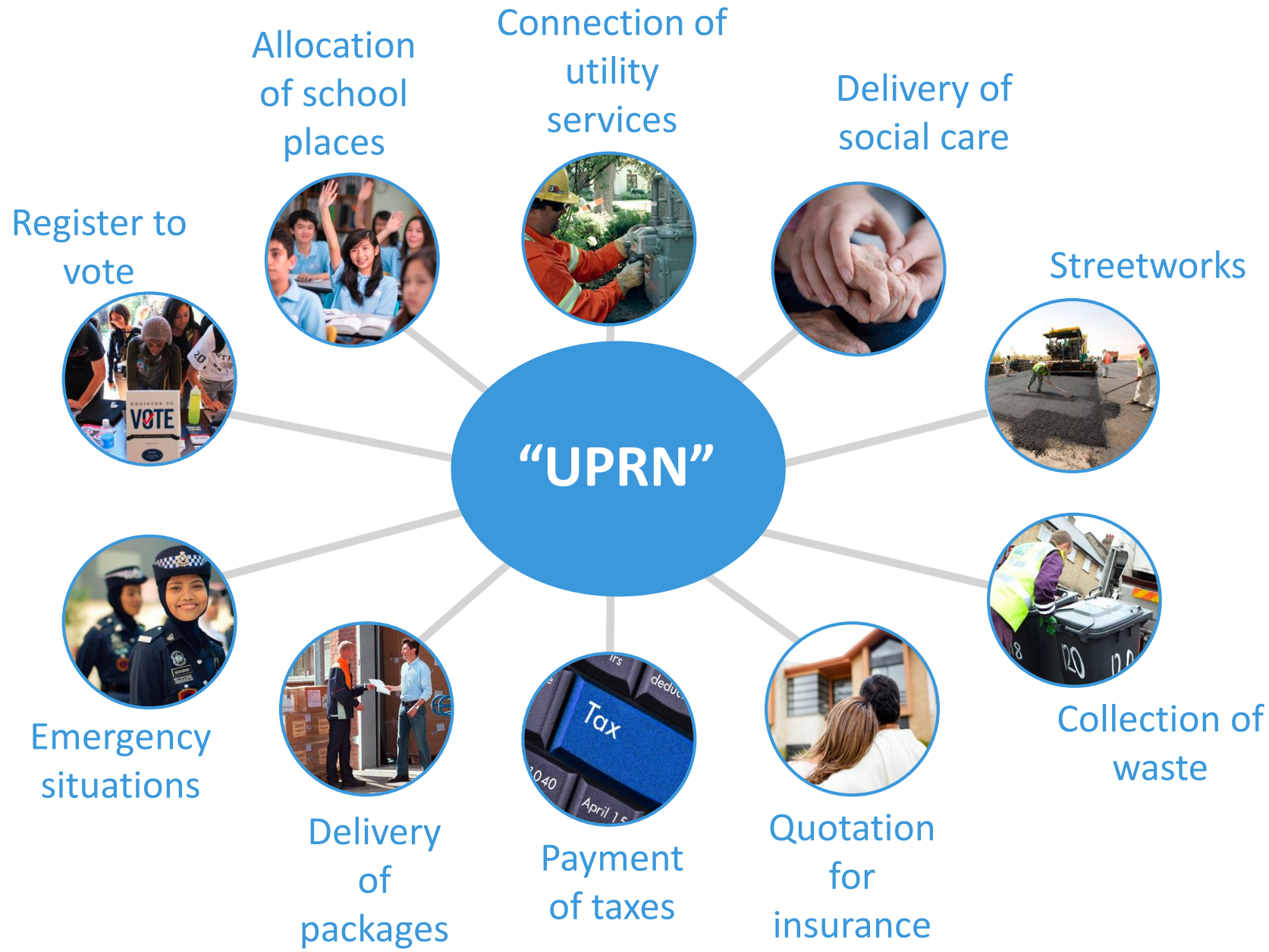
Land tax-Flat 1, 21 Ash Gr. London NW2 3LM

Fire-21A Ash Grove, Cricklewood

Local Municipality-FL 1 21 Ash Grove



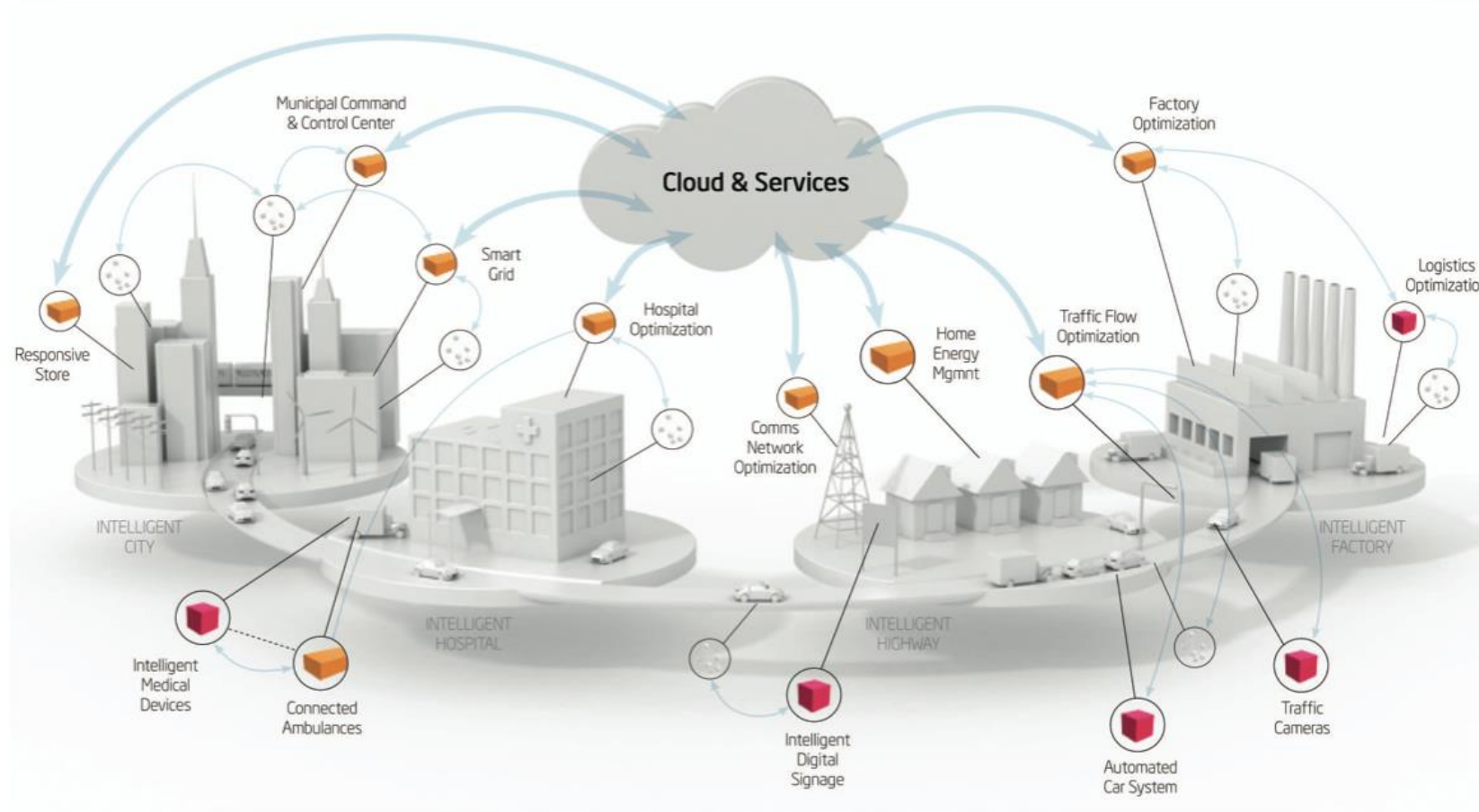
“UPRN” - Unique spatial ID code for every real world object





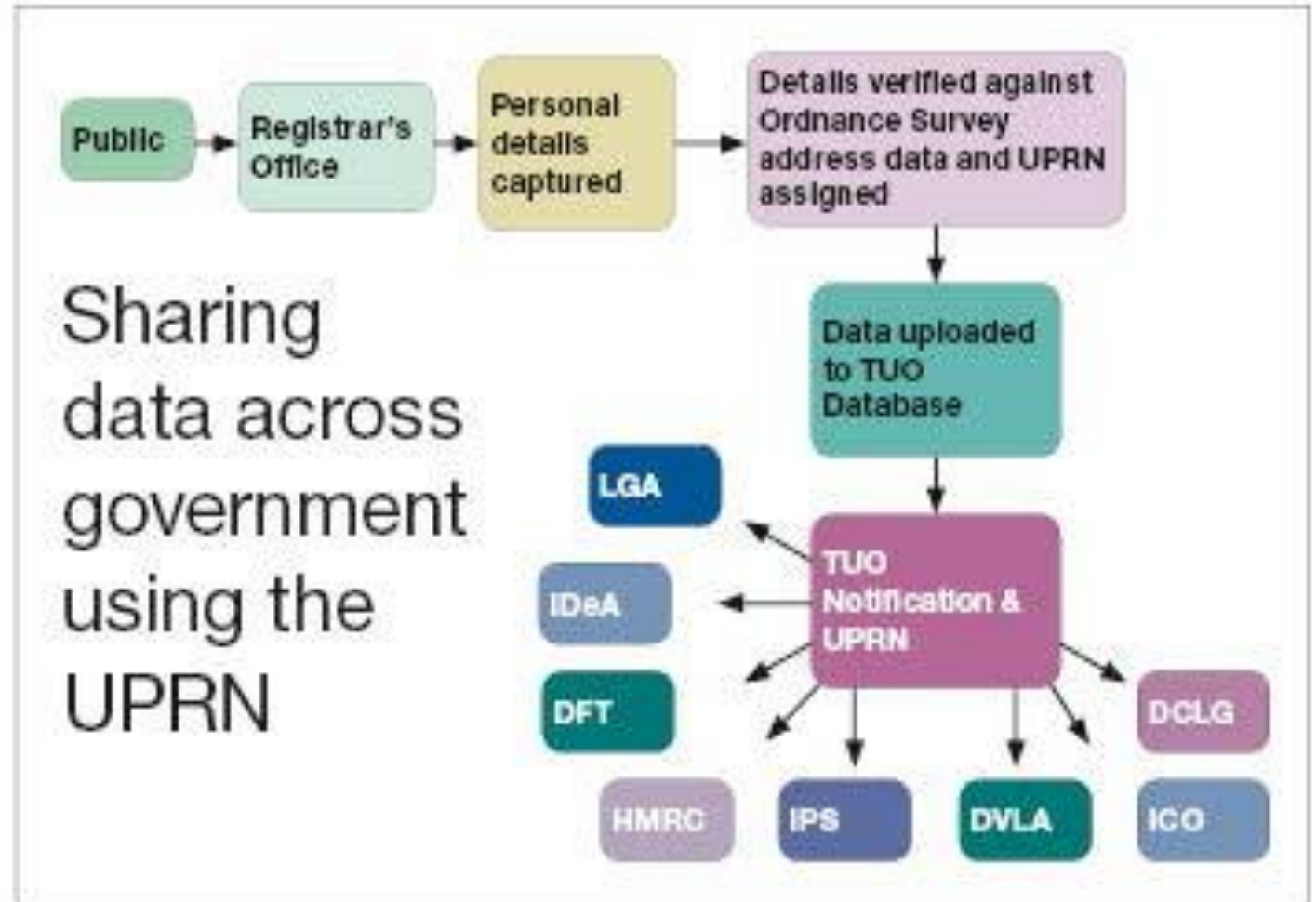
- Health records
- Flood plain
- Land ownership
- Utility supply/smart meters
- Topography
- Height of building? Floor levels?
- Crime, education, vulnerable persons

Sensors Everywhere- (Things or Devices)



Slide source: Steve Liang,
Univ. Calgary

- Over 10 years, **\$400 m** in savings is predicted – based on evidence-based pathfinders and trials.
- **\$100 m of** savings for families over the next 10 years, resulting from the money saved on fuel or parking charges.



Coordination of utility roadworks



https://derby.roadworks.org/ roadworks.org - Live and pl...

We use cookies for optimizing your experience on the website. By using this website, you consent the use of cookies. [Find out more](#)

What's on this map

- Live incidents
- Road closures and diversions
- Traffic restrictions
- Roadworks
- Public events

Date filter:
Today

[Customise my map](#)

Roadworks, delays possible

16 Feb - 24 Feb
A3211 Upper Thames Street, London, City...

Responsibility for these works

UK Power Networks

Information for Road Users

Location: A3211 Upper Thames Street, London, City Of London

Traffic lights, etc.: Some carriageway incursion

Information for Operational Teams

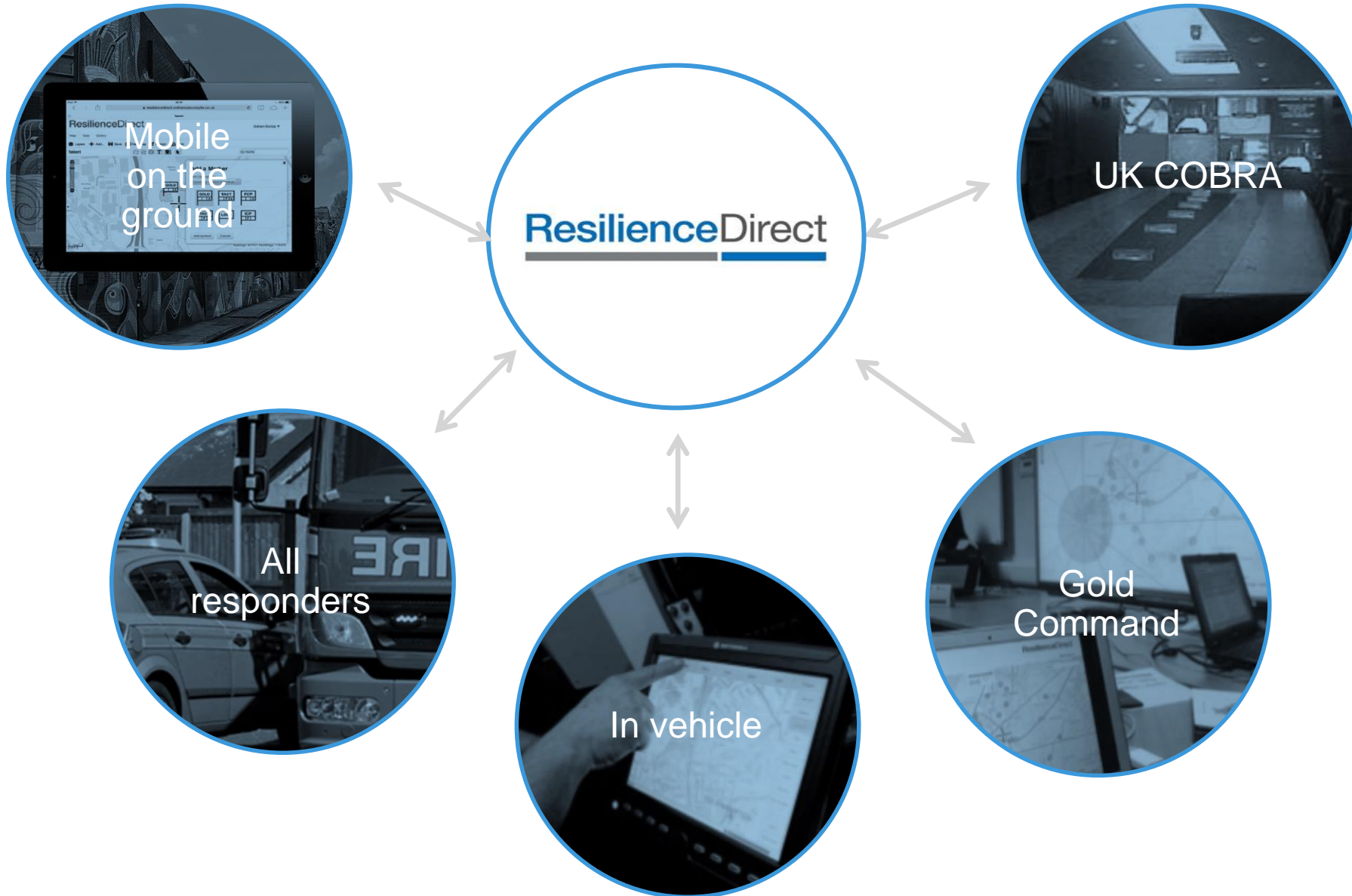
Highway Authority: City of London Corporation

Location: A3211

Description: Network Operations

Resilience Mapping

Everyone seeing the same information at the same time



Savings made UK public sector using spatial data



Gloucestershire County Council saves \$3m on tendered bus services



East Riding of Yorkshire saves \$1.5m on school transport



Harrow Council's waste project saves \$4.8m over 10 years



Automated bus pass allocation project saves Liverpool \$75k



The Suffolk Waste Partnership saves St. Edmundsbury \$27k



North Somerset District Council saves \$1m on school transport

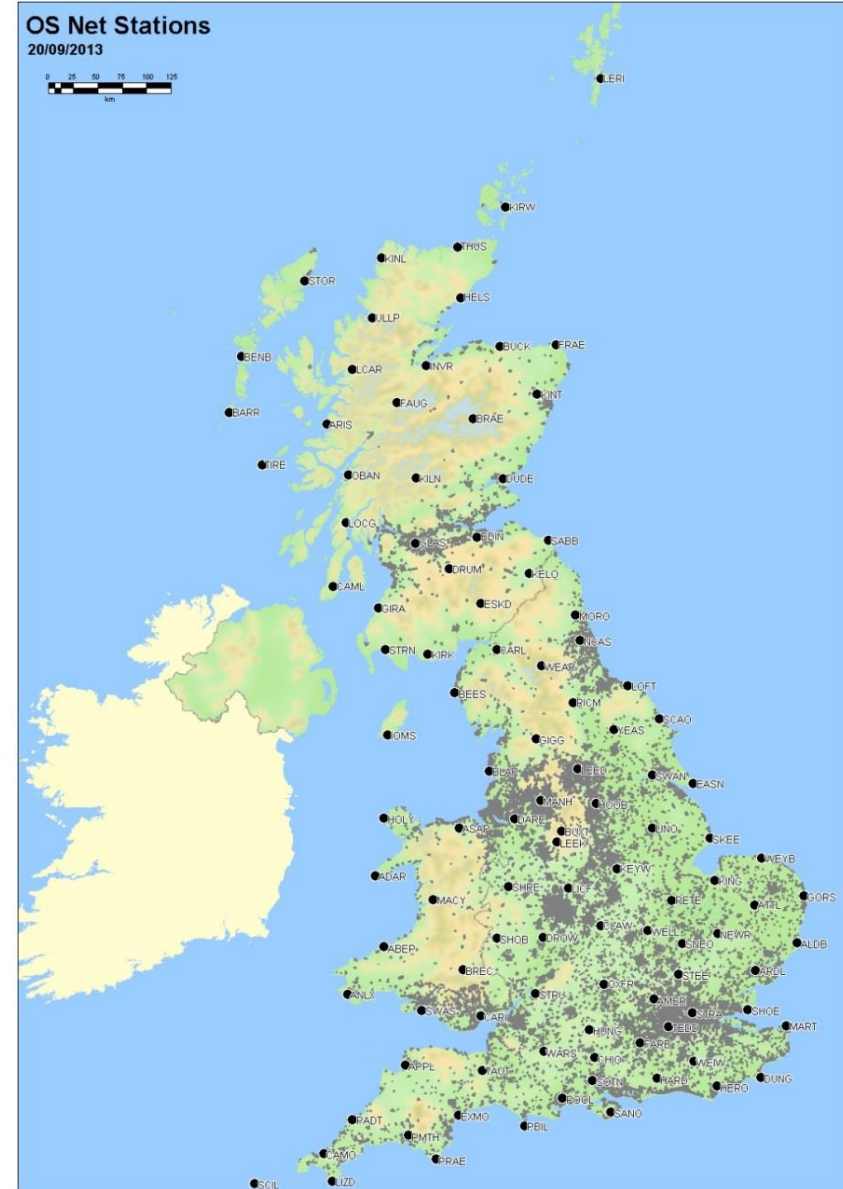


Lee Valley Regional Park Authority saves \$150k on grounds maintenance



From 2002, London Borough of Sutton saves \$70k yearly on SEN transport

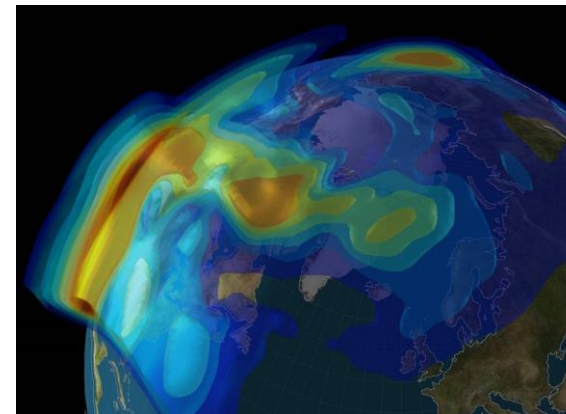
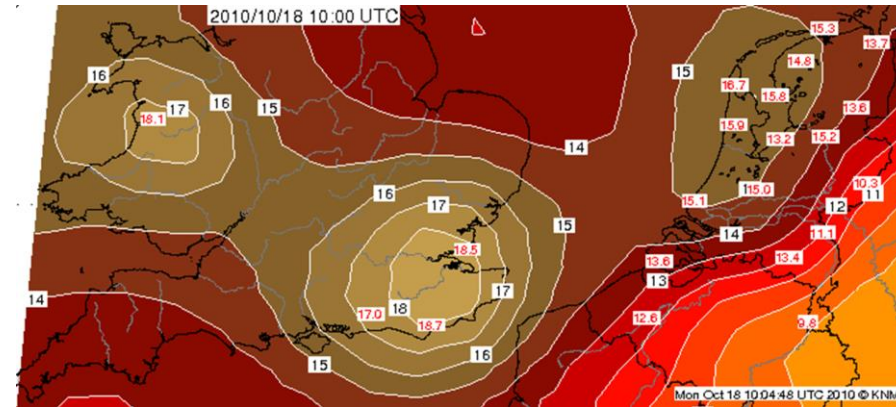
OS Net- National CORS Network for Great Britain



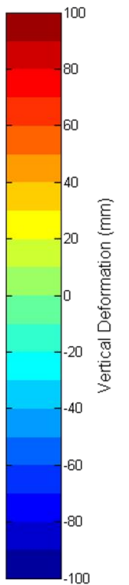
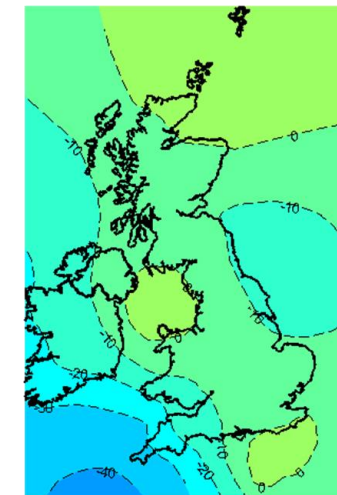
OS NET data supports a wide range of business activity and academic research



- Weather models
- Highways accident surveying
- Coastal monitoring & engineering
- Geology
- Integrated systems
- Long-term regional vertical land movement
- Meteorology & atmospheric studies
- Environmental monitoring, flood risk
- Wildlife & biodiversity
- Space studies (e.g. interferometry & altimetry)...



UK Ocean Tide Loading: Jan.17,2000 00:00:00



Supporting key Infrastructure- High Speed 2 rail



- Ordnance Survey data underpins **\$113bn** of Great Britain's economy
Source- OXERA

- For every **\$1** spent on address and street spatial data **\$4** is saved

Source-Geoplace

- Across the 15 most commonly built applications using data from the UK single data framework, research shows that UK local authorities, police forces and fire services are already saving over **\$187 million** every year
- If a majority (75%+) of local authorities and emergency services were to implement just these 15 most popular applications, savings would rise to over **\$0.7 billion** each year.

Source- Mindmetre 2015



- **0.2 to 0.6 GDP growth** in UK



- **Easy exchange** of information and **open data** between organisations and users through single location reference
- Underpins **innovation**
- Best evidence for **best policy creation** and optimised (smart) front line public services
- Easier interaction with citizens- **better public services** and **happier citizens**
- **Saves money, time** and the **environment**



Thank You

Peter.Hedlund@osi.os.uk

+971 50 451 79 43