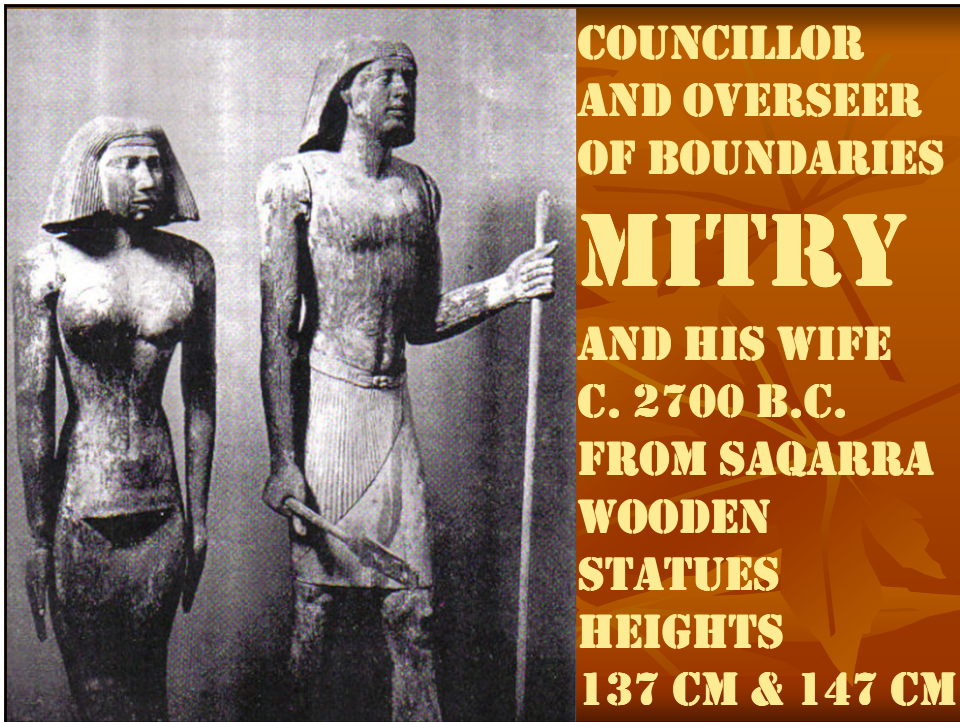
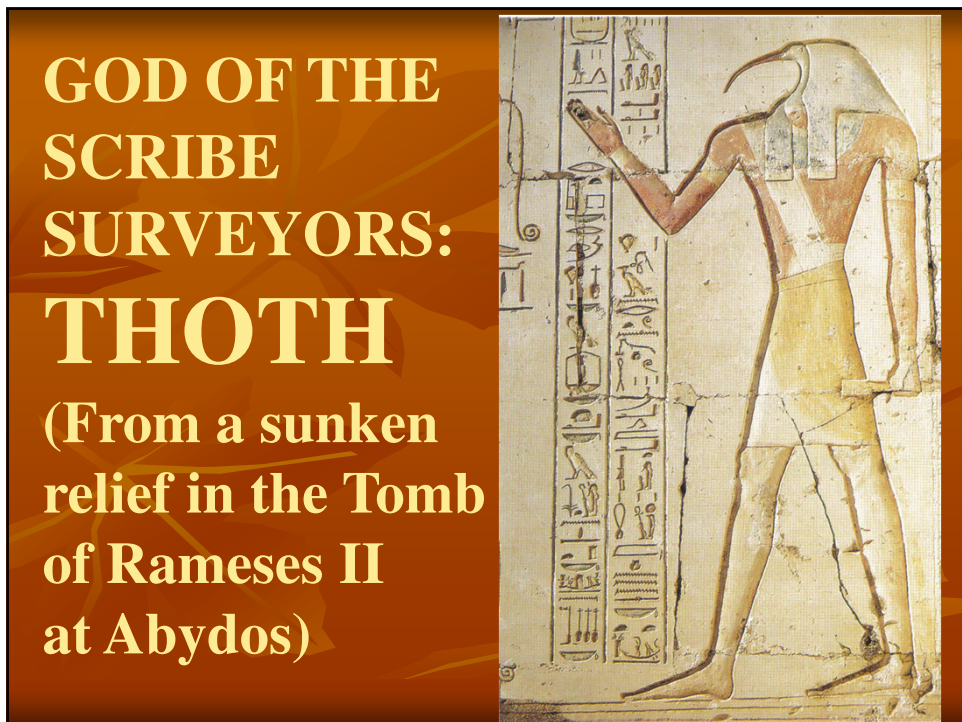



**SURVEYOR-GENERAL &
REGISTRAR-GENERAL
OF UPPER EGYPT
IN THE XVIIITH DYNASTY
NEW KINGDOM**

**REKHMIRE
c. 1470 TO
1420**



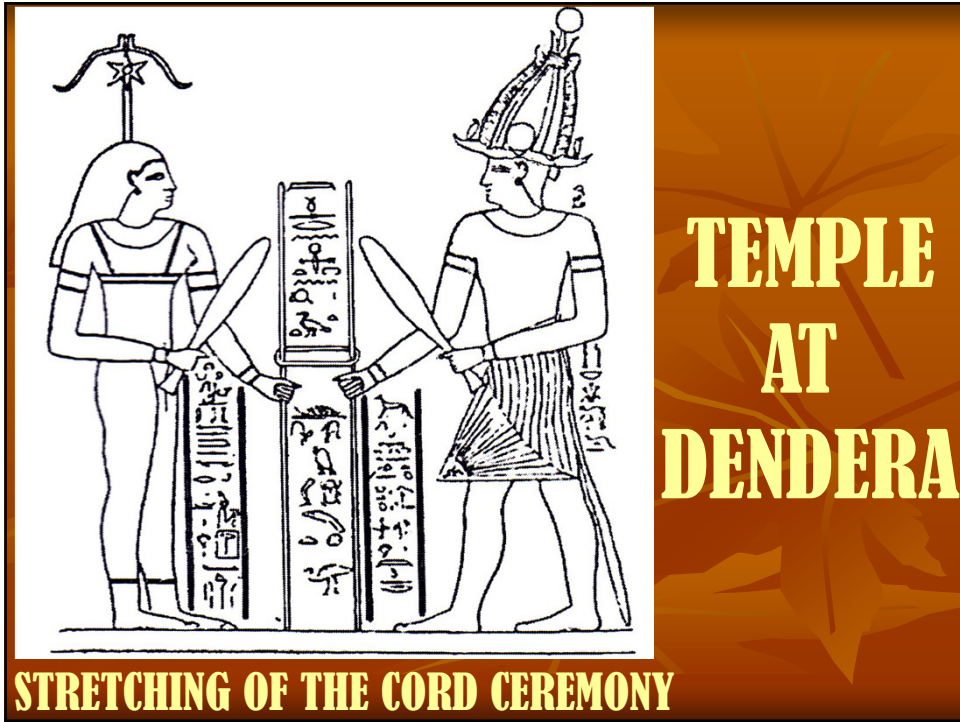





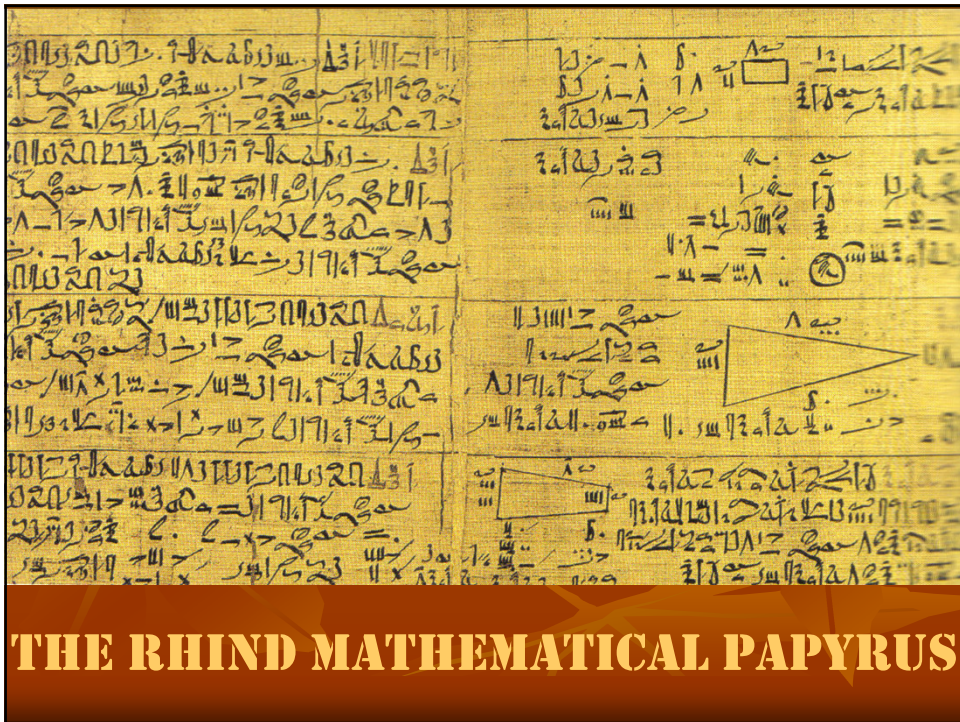
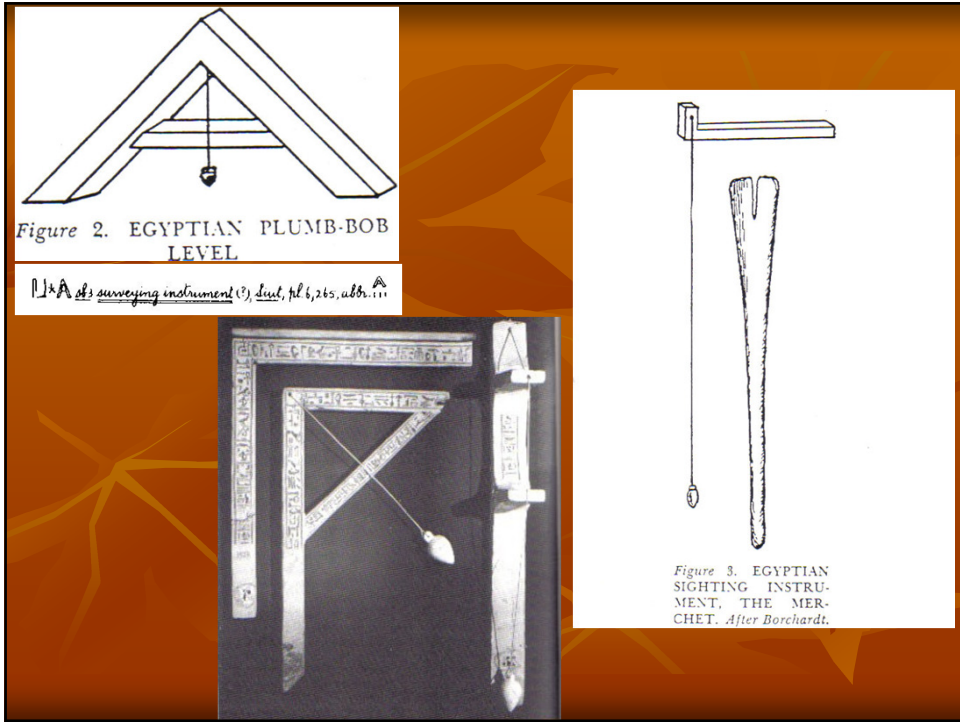


STRETCHING OF THE CORD CEREMONY – TEMPLE AT EDFU









meh niswt

EGYPTIAN ROYAL CUBIT

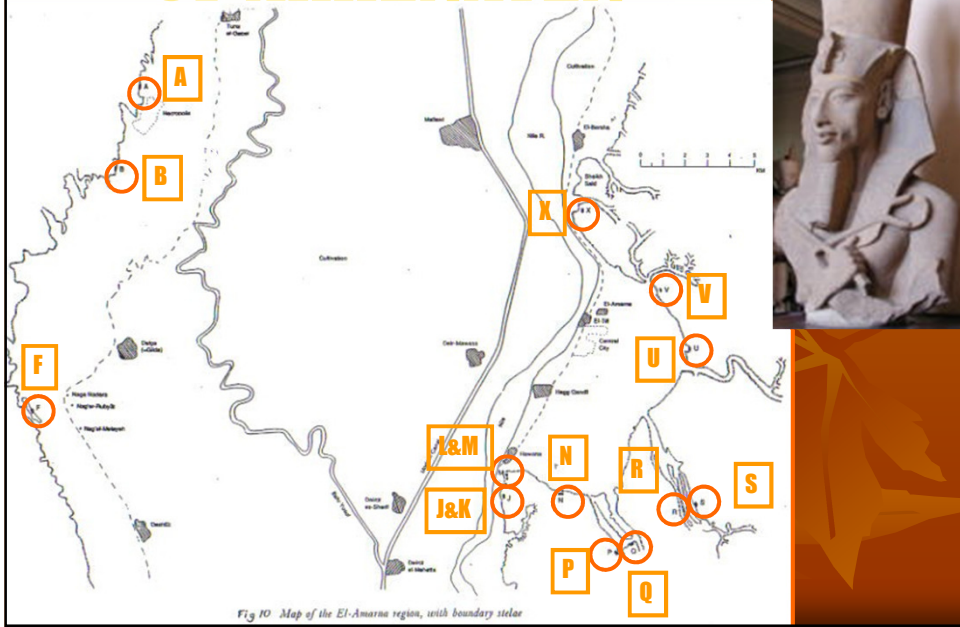
setat

EGYPTIAN STAT (AREA)



TELL EL AMARNA - AKHETATEN THE CITY OF AKHENATEN

Map of the northern Nile Valley showing ancient Egyptian sites.

THE BOUNDARY STONES OF AKHENATEN

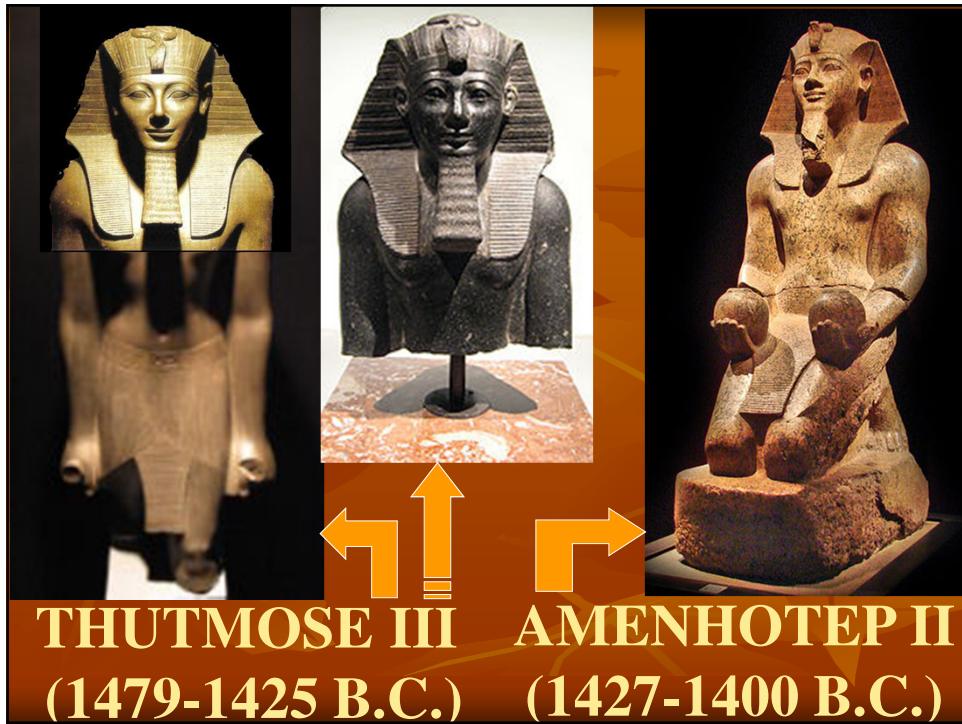


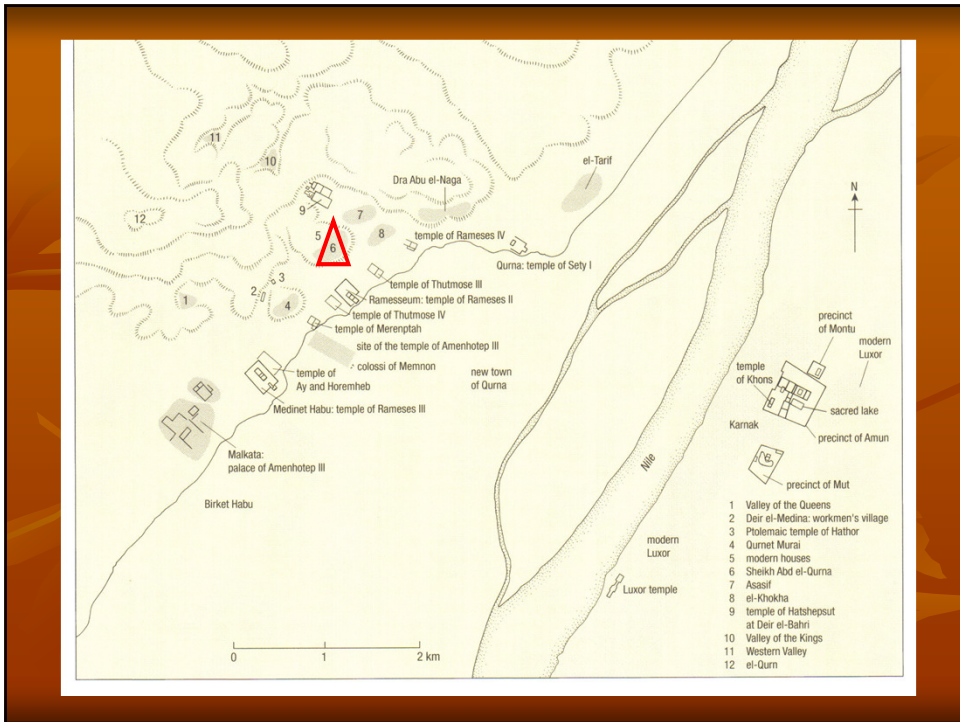


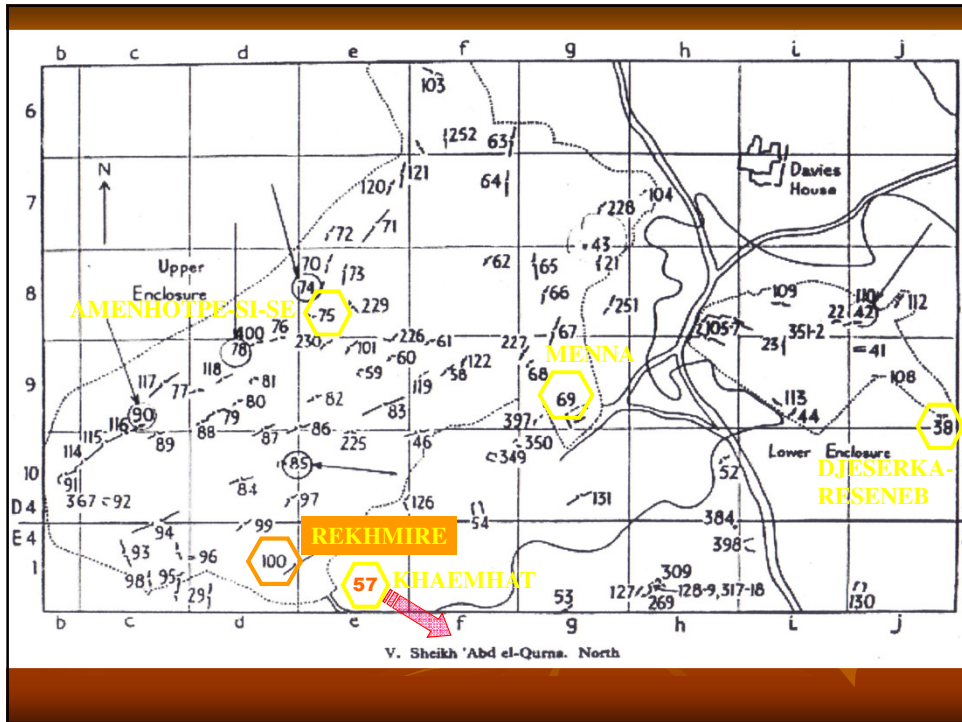
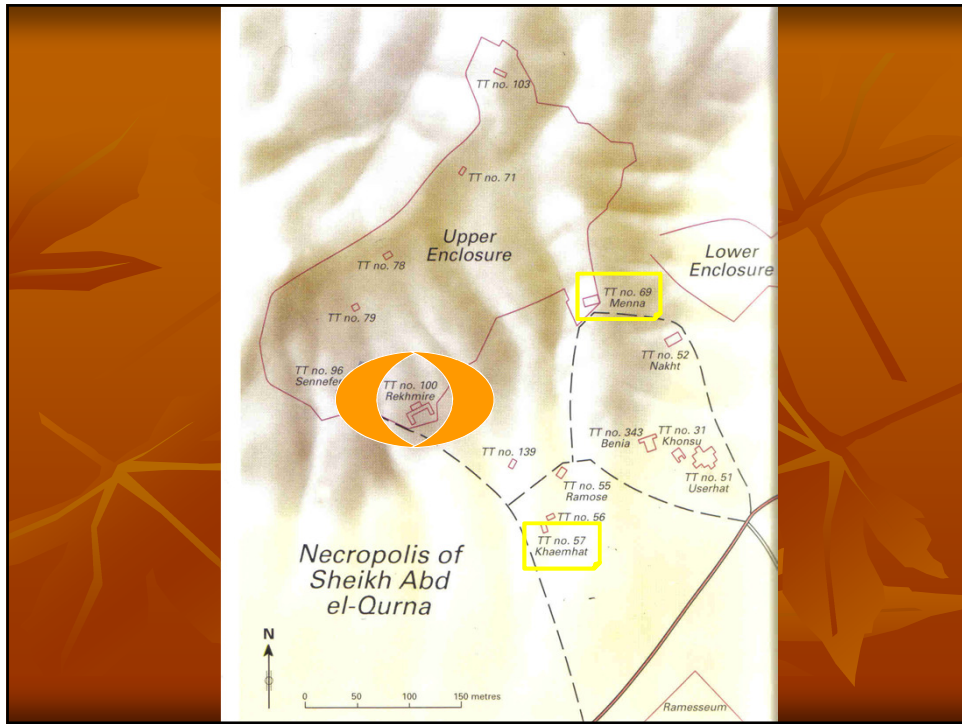



**The senior tomb official
Checks that this Boundary
Stela is the correct one
(From the Tomb Art of
Nebamun c.1400 B.C.)**

**Boundary
Stela or
Stone**






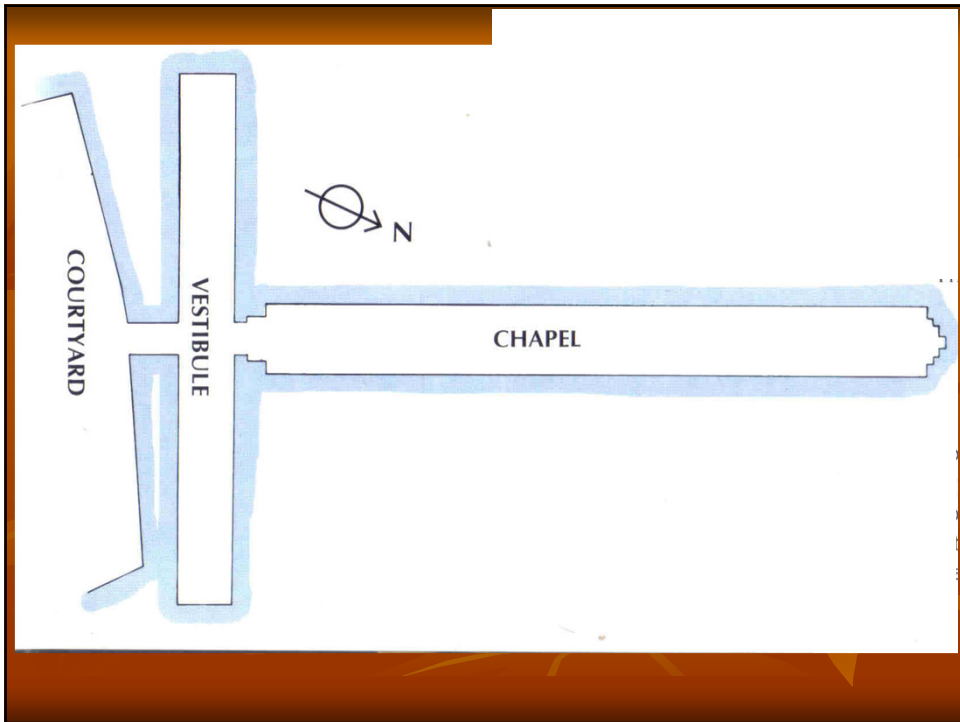
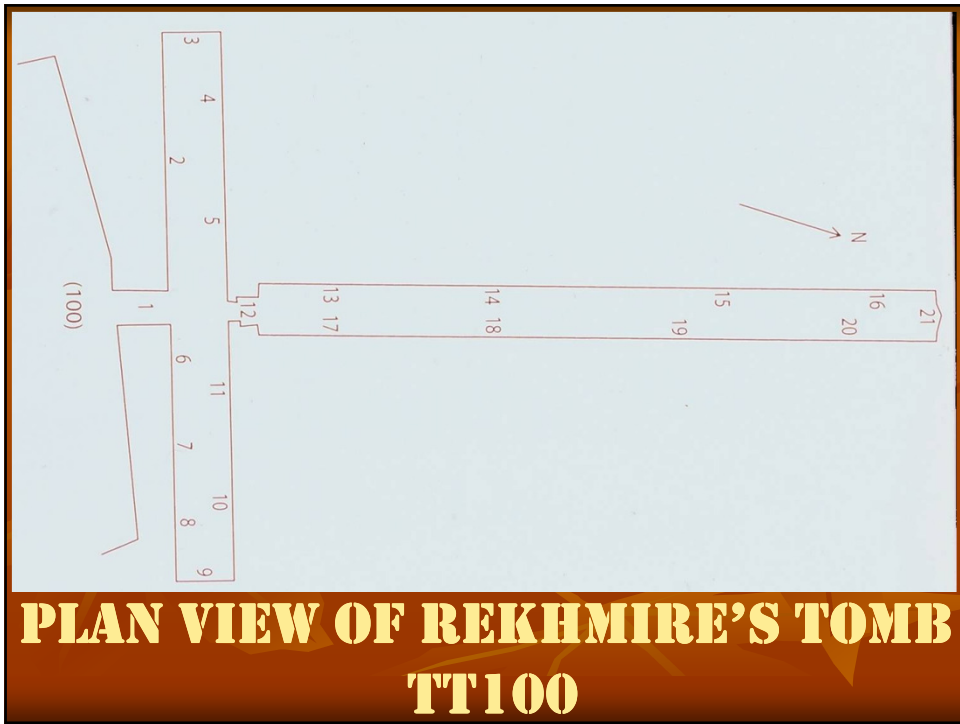


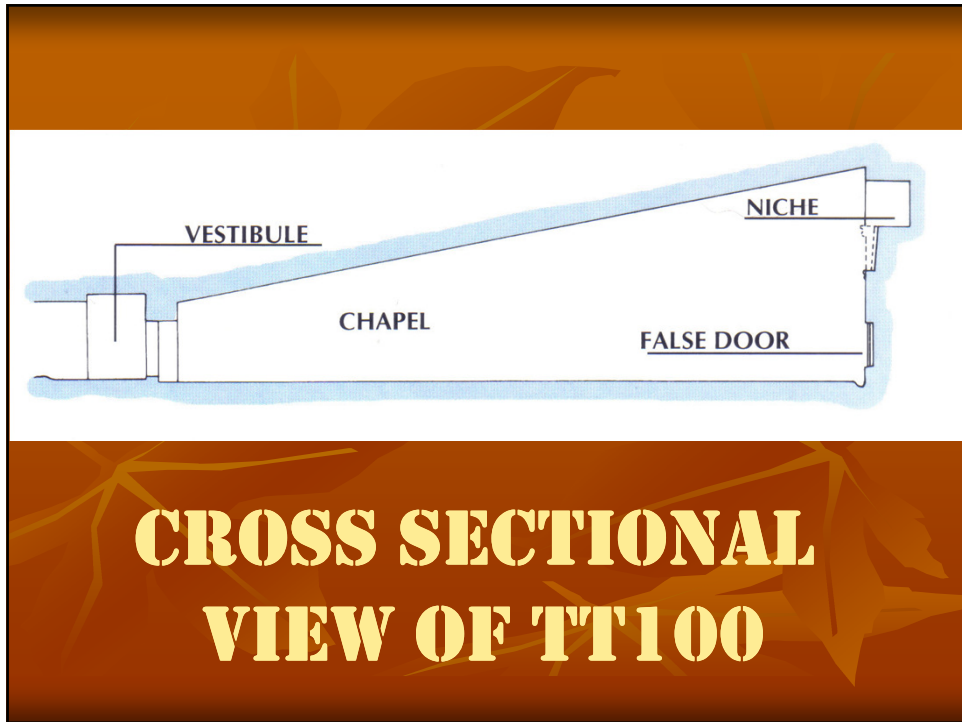


SHEIKH ABD EL-QURNA CEMETERY




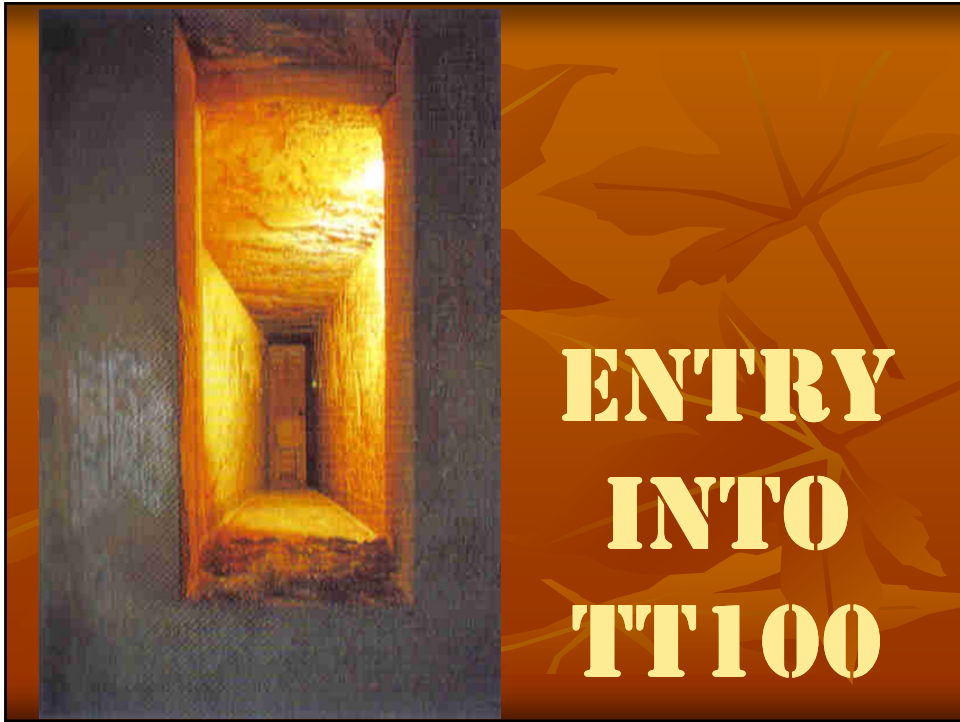
REKHMIRE AND WIFE MERYT






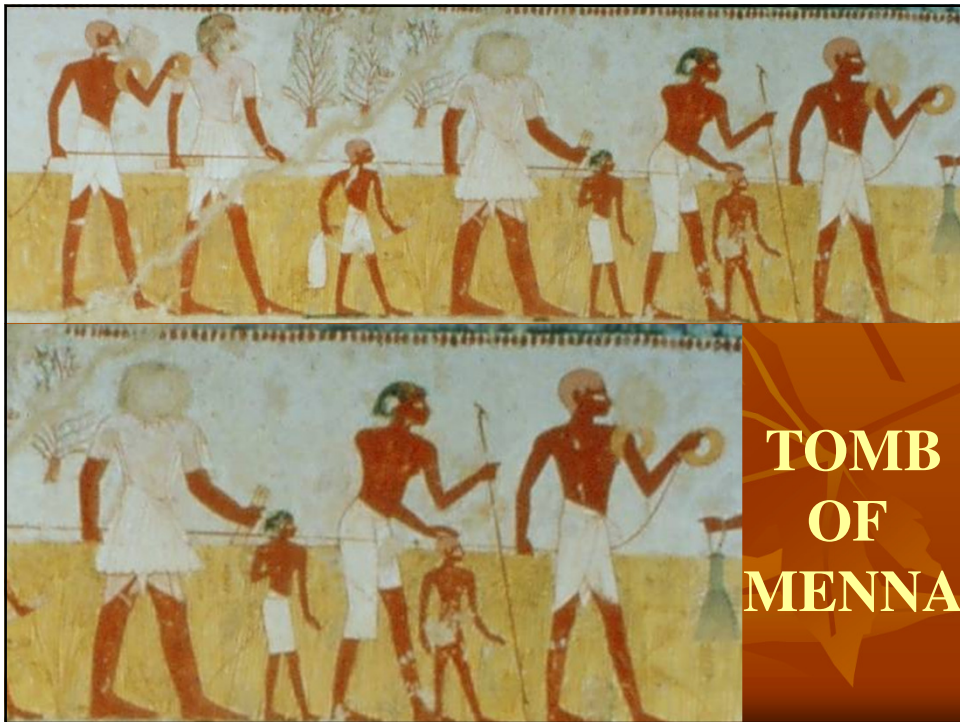
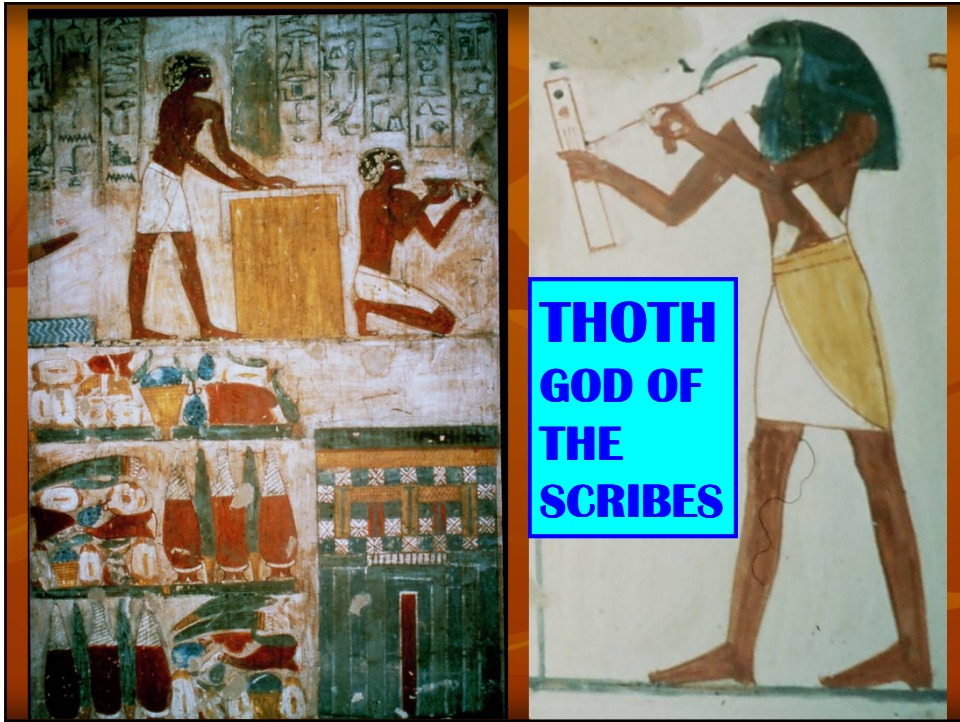
CROSS SECTIONAL VIEW OF TT100




















**SURVEYOR
-GENERAL
AND
REGISTRAR
-GENERAL
OF
UPPER
EGYPT**



**REKHMIRE
(c.1470-1420)**

DEDICATION

**I dedicate this presentation
To His Royal Majesty
The King of Morocco
and his Great Surveyors
who are so important to this
Legendary Country.**