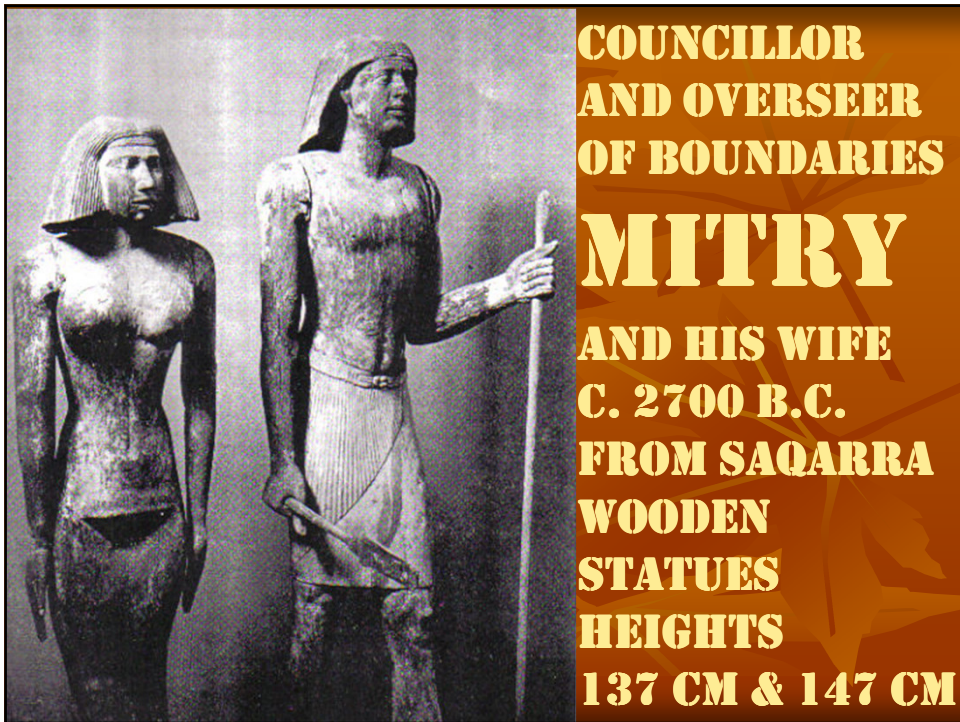
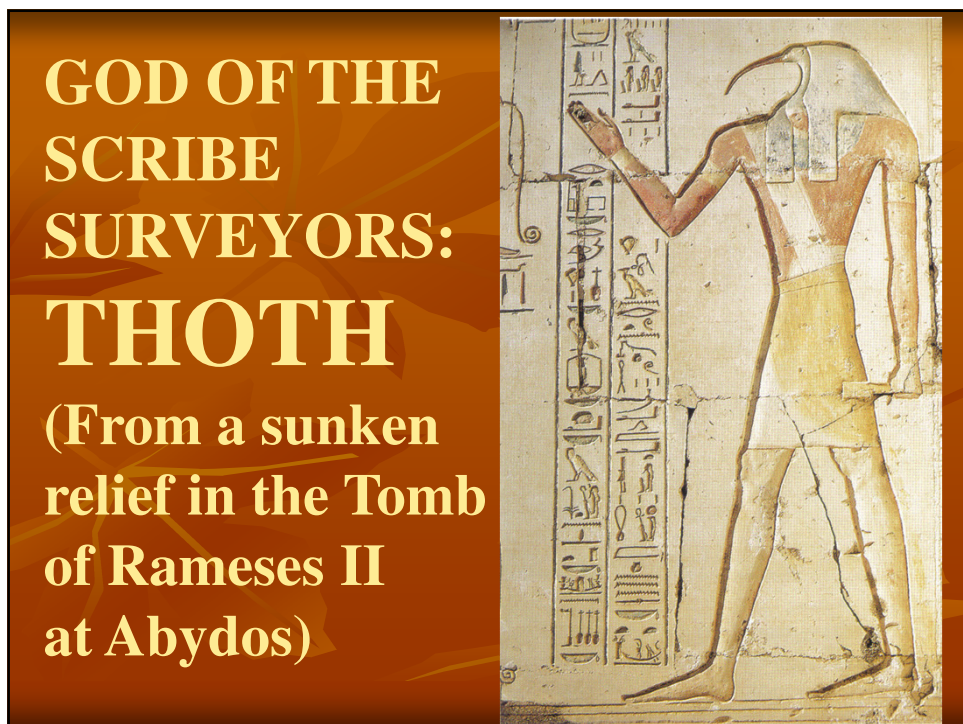



**SURVEYOR-GENERAL &
REGISTRAR-GENERAL
OF UPPER EGYPT
IN THE XVIIITH DYNASTY
NEW KINGDOM**

**REKHMIRE
c. 1470 TO
1420**



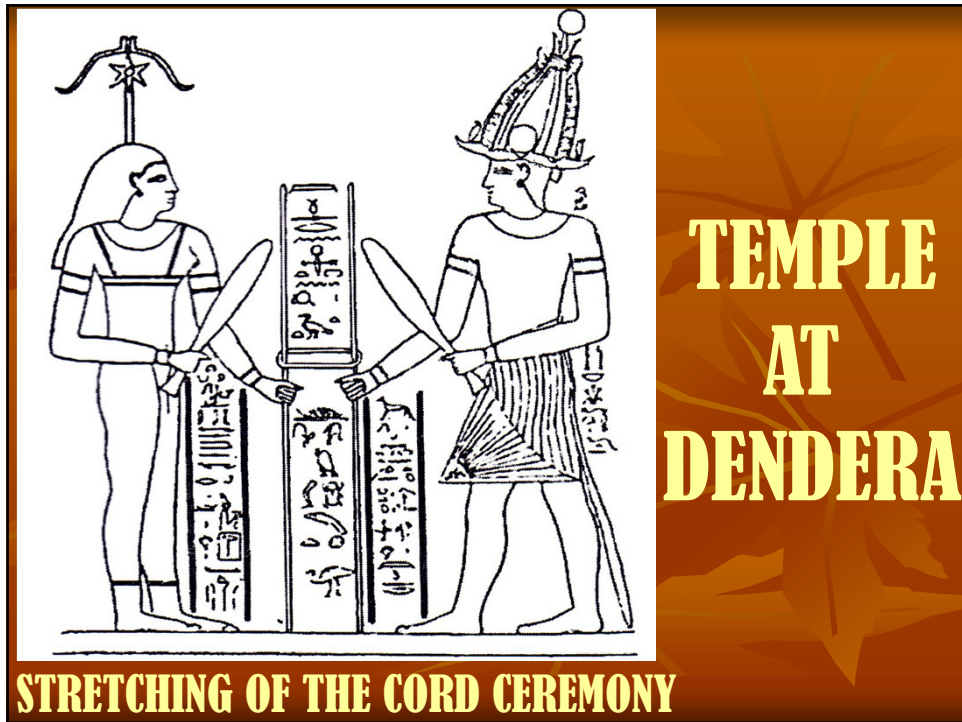





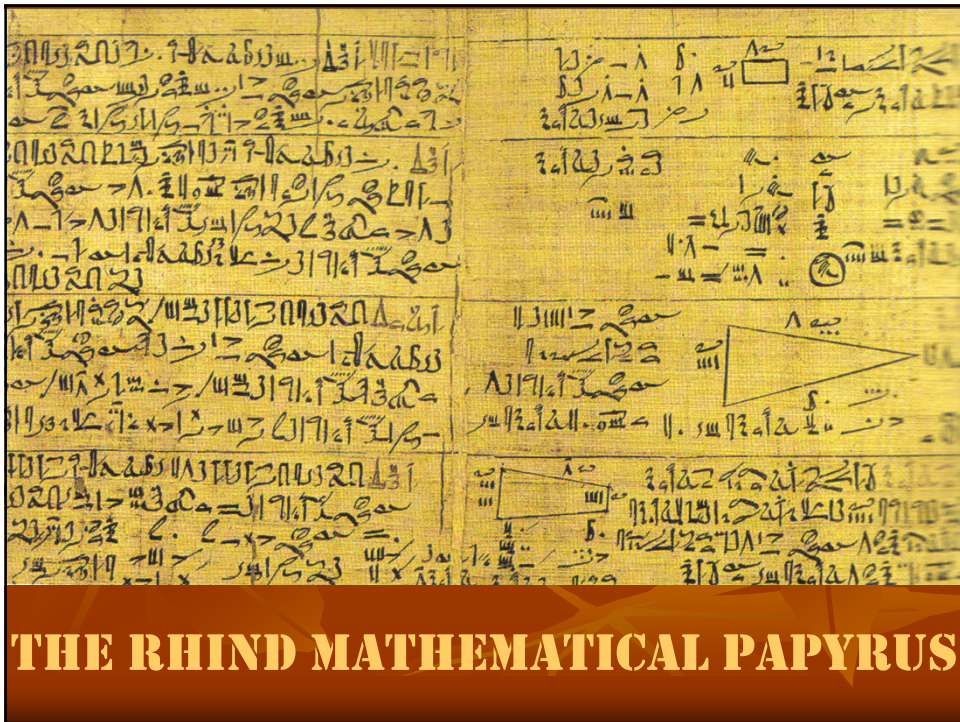
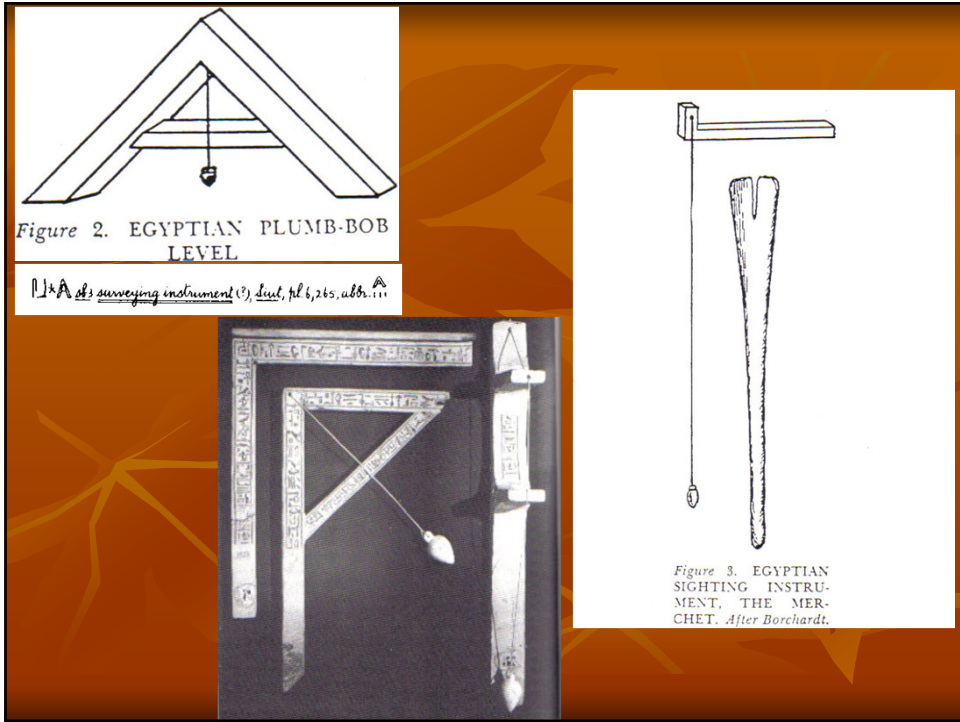


STRETCHING OF THE CORD CEREMONY – TEMPLE AT EDFU









meh niswt

EGYPTIAN ROYAL CUBIT

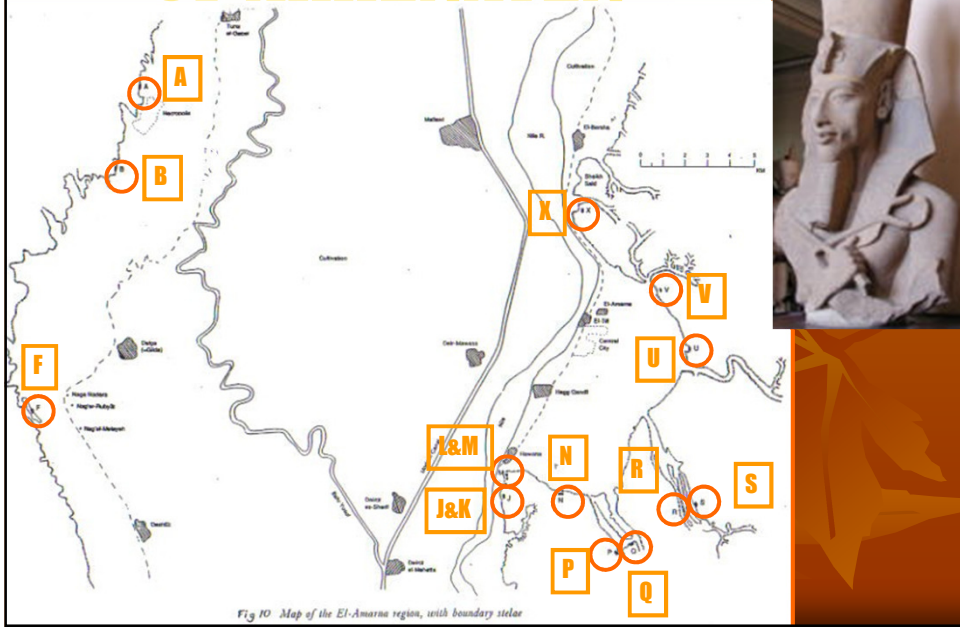
setat

EGYPTIAN STAT (AREA)


TELL EL AMARNA - AKHETATEN THE CITY OF AKHENATEN

Map of the northern Nile Valley showing ancient Egyptian sites.

THE BOUNDARY STONES OF AKHENATEN

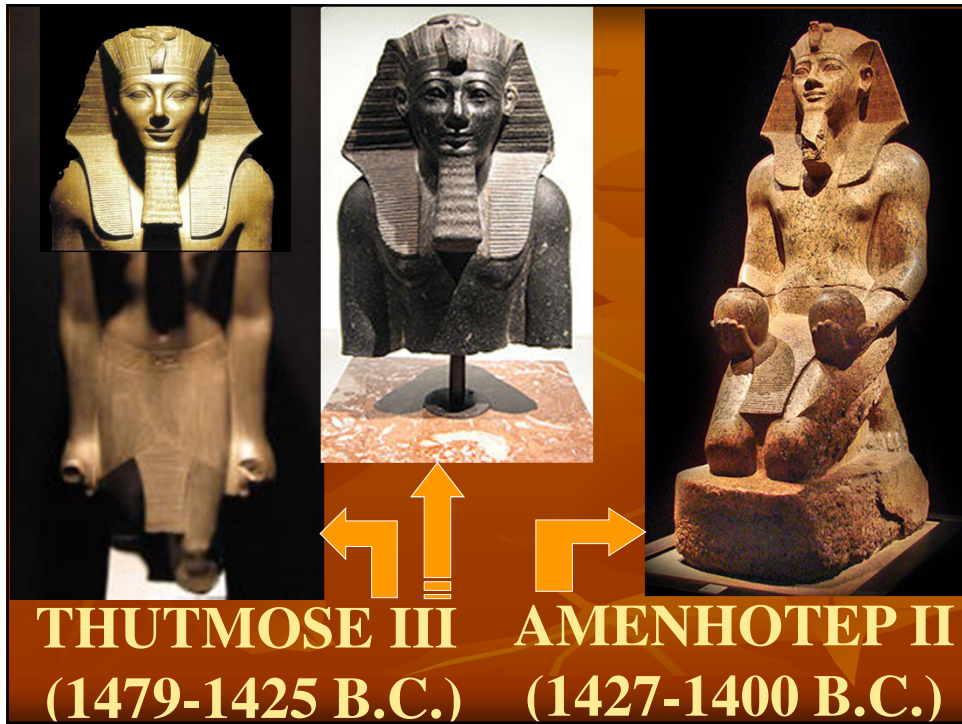


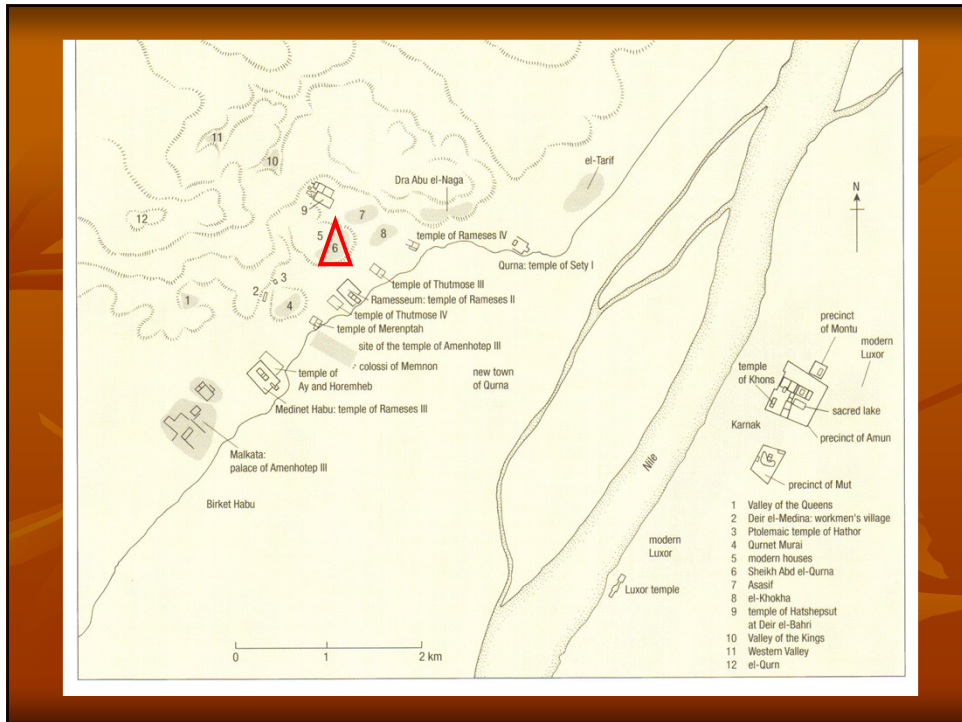


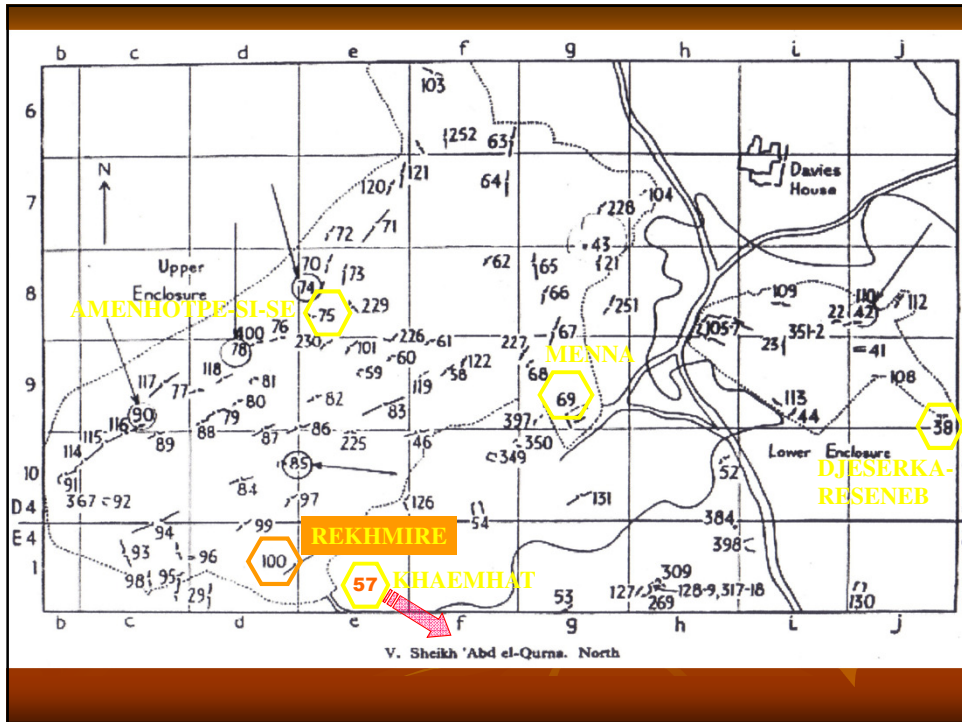
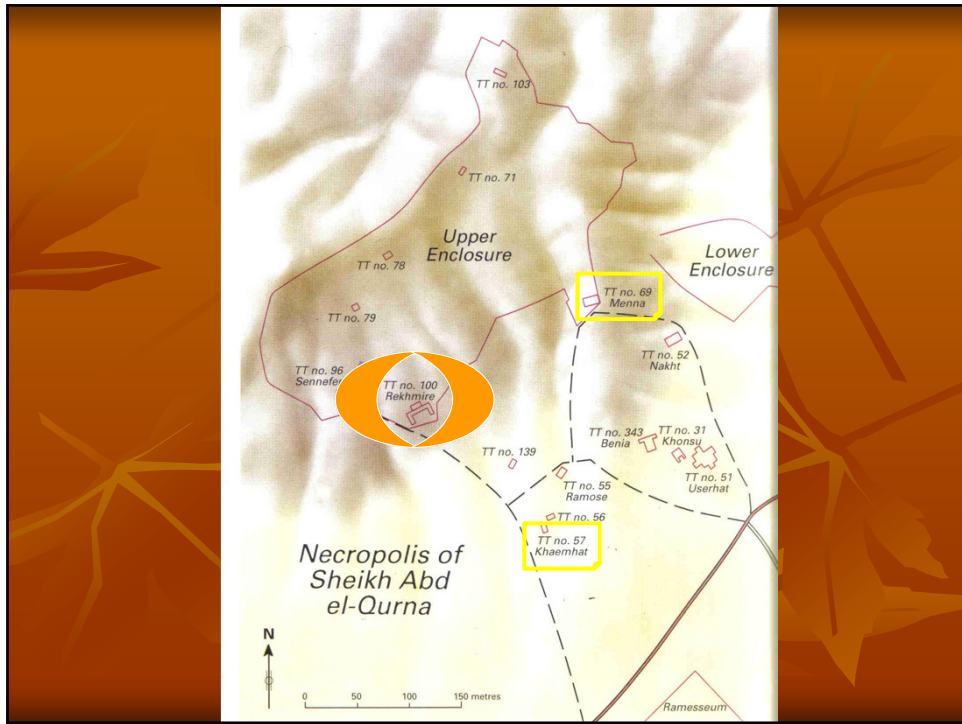



The senior tomb official Checks that this Boundary Stela is the correct one (From the Tomb Art of Nebamun c.1400 B.C.)

Boundary Stela or Stone






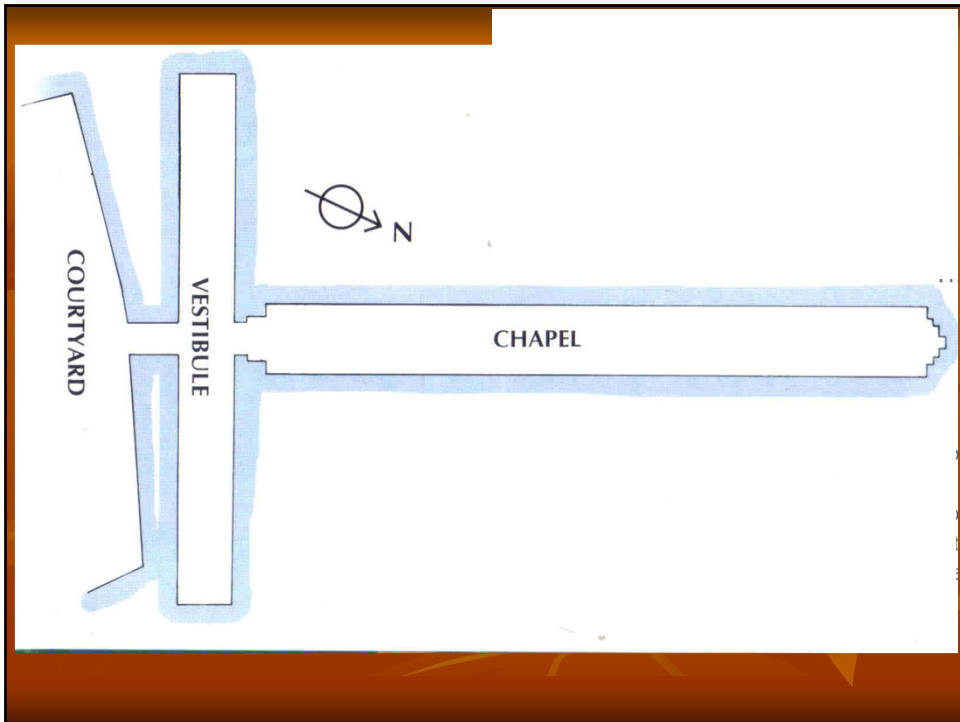



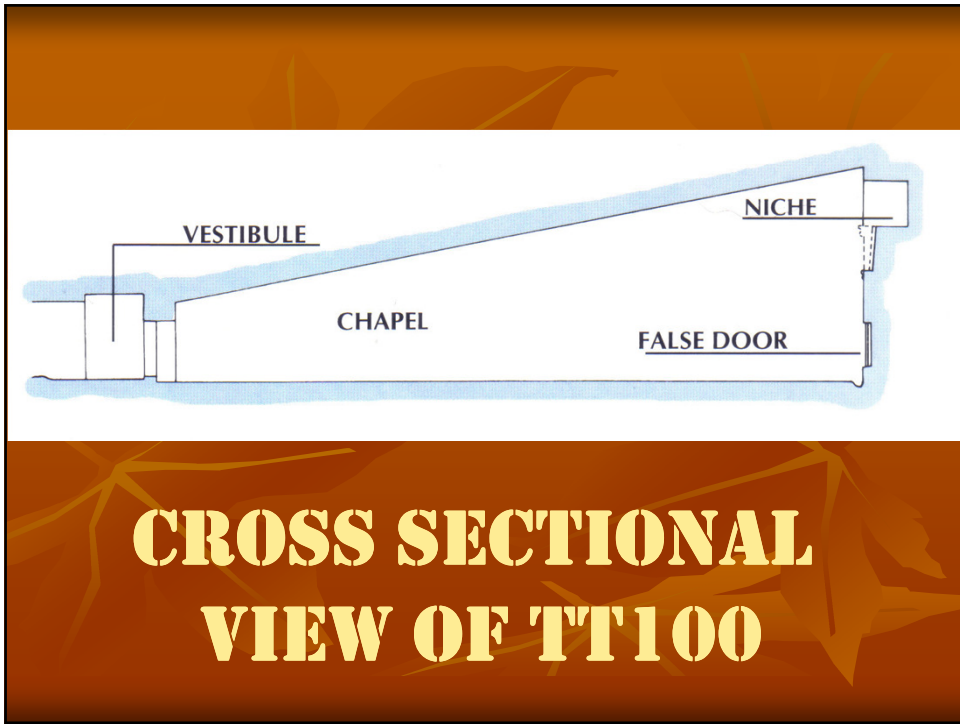


SHEIKH ABD EL-QURNA CEMETERY




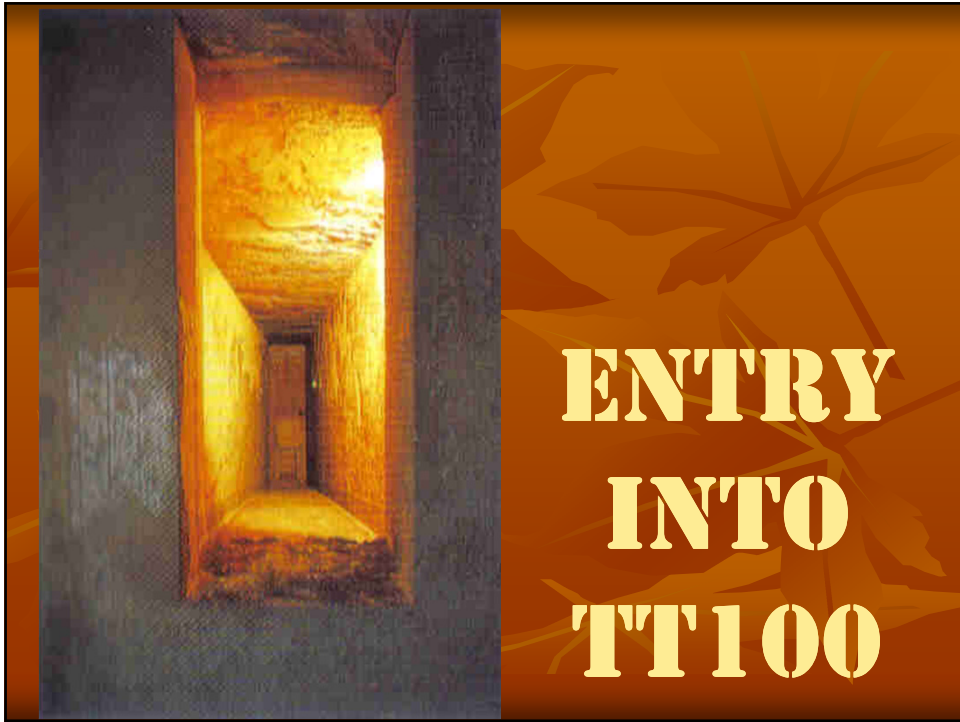
REKHMIRE AND WIFE MERYT






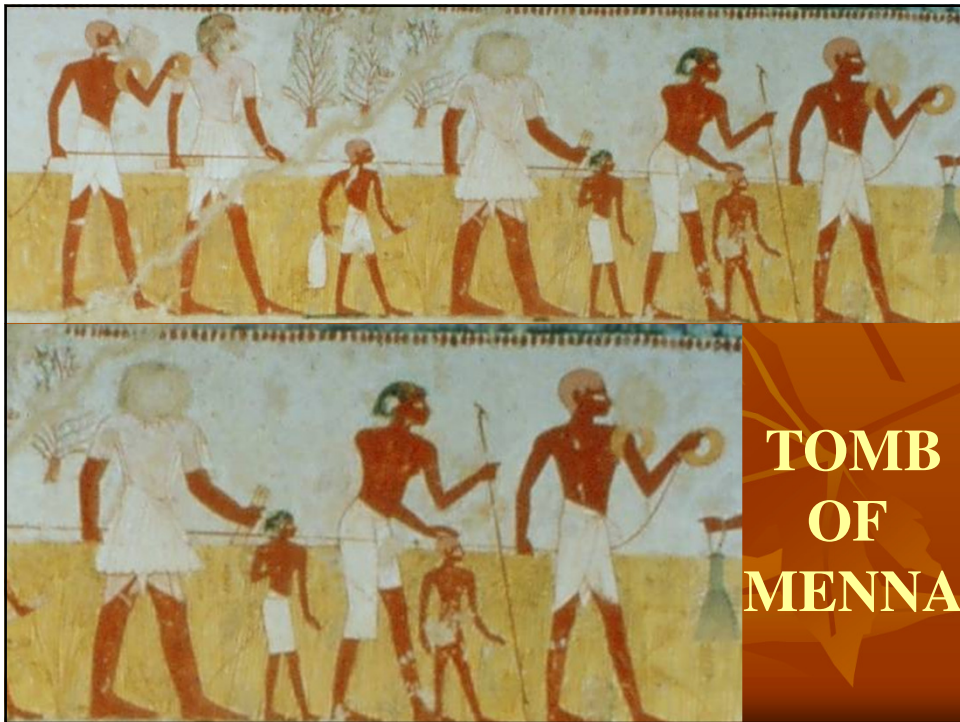
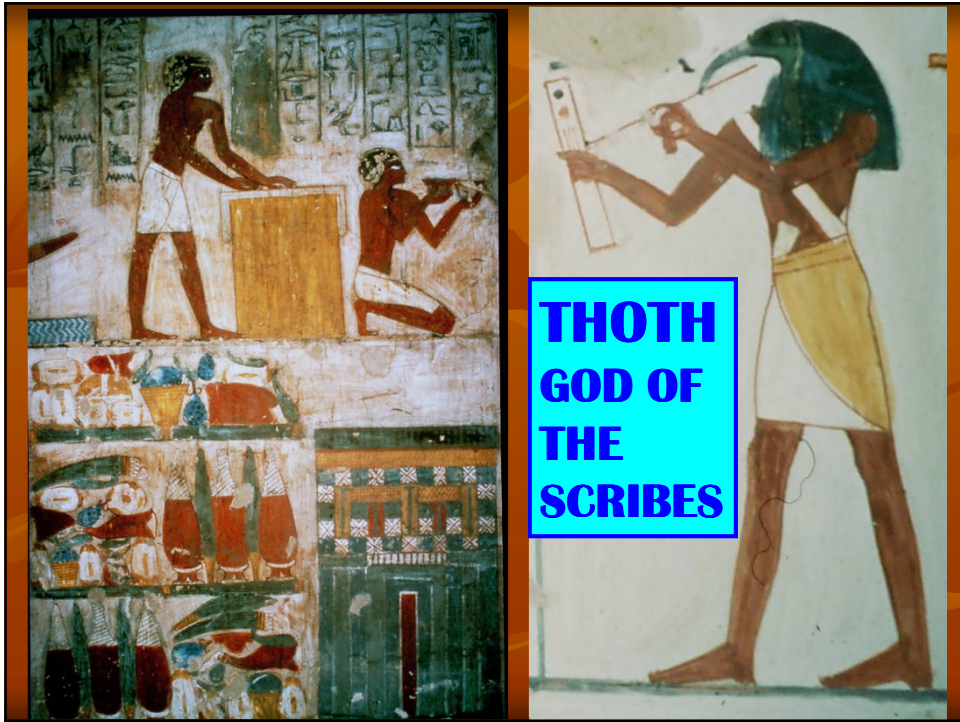
CROSS SECTIONAL VIEW OF TT100




















**SURVEYOR
-GENERAL
AND
REGISTRAR
-GENERAL
OF
UPPER
EGYPT**



**REKHMIRE
(c.1470-1420)**

DEDICATION

**I dedicate this presentation
To His Royal Majesty
The King of Morocco
and his Great Surveyors
who are so important to this
Legendary Country.**