

# FIG WORKING WEEK 2019

22-26 April, Hanoi, Vietnam

Presented by the FIG Working Week 2019,  
April 22-26, 2019 in Hanoi, Vietnam

"Geospatial Information for a Smarter Life  
and Environmental Resilience"



ORGANISED BY



PLATINUM SPONSORS





# FIG WORKING WEEK 2019

22–26 April, Hanoi, Vietnam

"Geospatial Information for a Smarter Life and Environmental Resilience"



# Land Administration Data to Support Development and Research

*Miodrag ROIĆ, Croatia*  
*University of Zagreb – Faculty of Geodesy*

ORGANISED BY



PLATINUM SPONSORS





# FIG WORKING WEEK 2019

22-26 April, Hanoi, Vietnam

"Geospatial Information for a Smarter Life and Environmental Resilience"



## Introduction

-  ■ Registry (birth, company ...)
-  ■ Registry (right, concession, ...)
-  ■ Cadastres (property, utility, LPIS ...)

ORGANISED BY



PLATINUM SPONSORS





# FIG WORKING WEEK 2019

22-26 April, Hanoi, Vietnam

"Geospatial Information for a Smarter Life and Environmental Resilience"



ORGANISED BY



PLATINUM SPONSORS





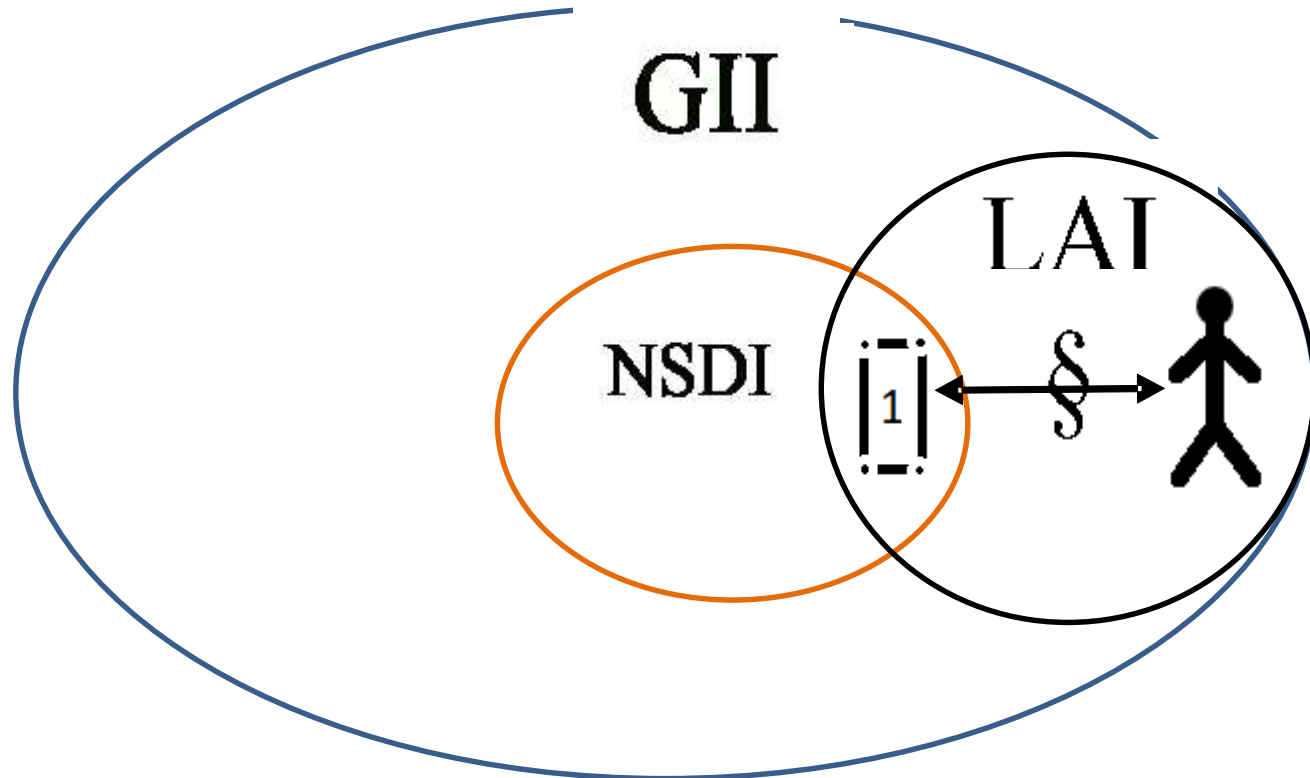
# FIG WORKING WEEK 2019

22-26 April, Hanoi, Vietnam

"Geospatial Information for a Smarter Life and Environmental Resilience"



## Land Administration Infrastructure



ORGANISED BY



PLATINUM SPONSORS





# FIG WORKING WEEK 2019

22–26 April, Hanoi, Vietnam

"Geospatial Information for a Smarter Life and Environmental Resilience"



## Cyberinfrastructure

- Research environment – supports data
  - Acquisition
  - Storage
  - Management
  - Integration
  - Mining
  - Visualization

ORGANISED BY



PLATINUM SPONSORS





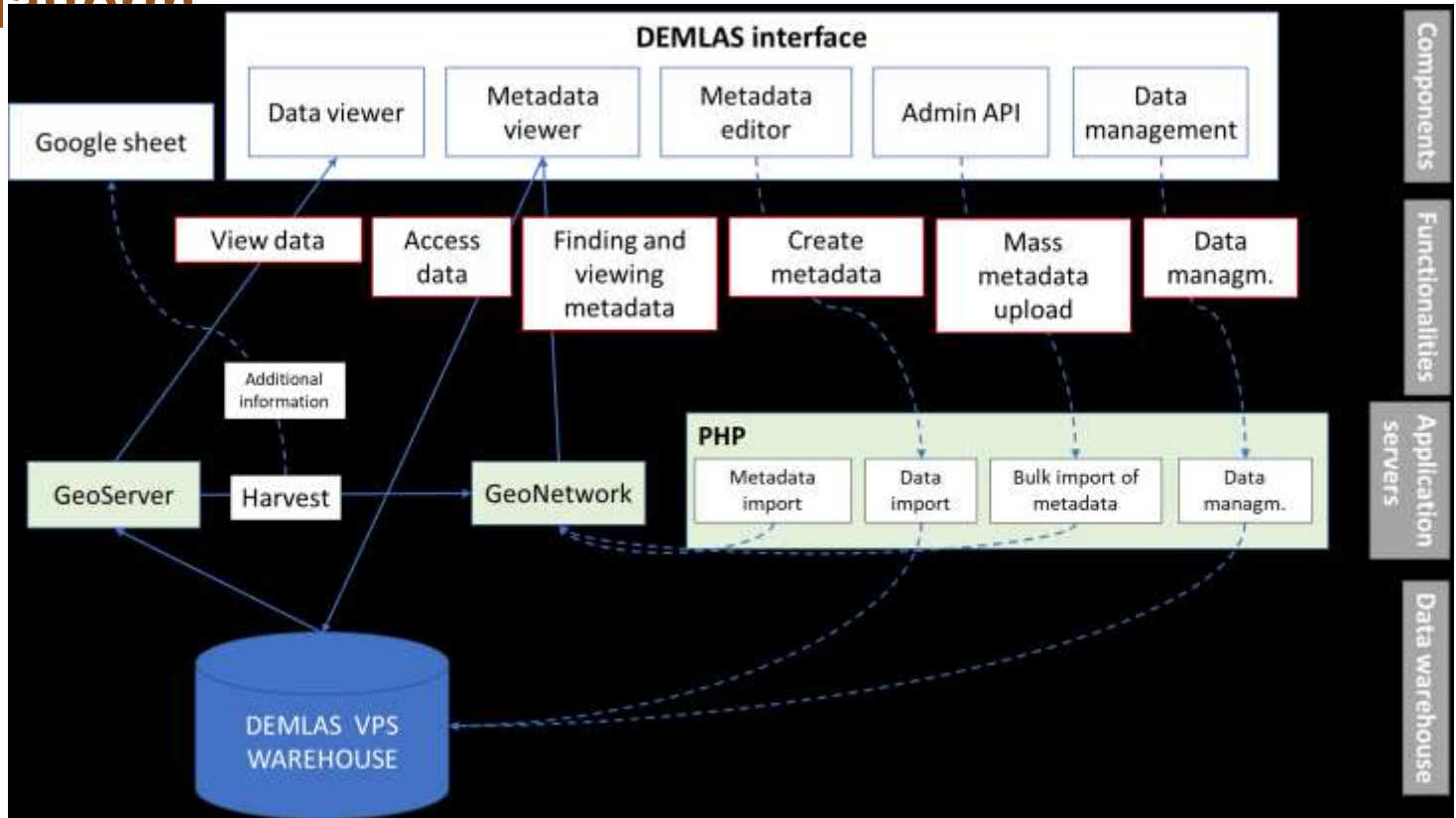
# FIG WORKING WEEK 2019

22-26 April, Hanoi, Vietnam

"Geospatial Information for a Smarter Life and Environmental Resilience"



## DEMLAS platform



ORGANISED BY



PLATINUM SPONSORS





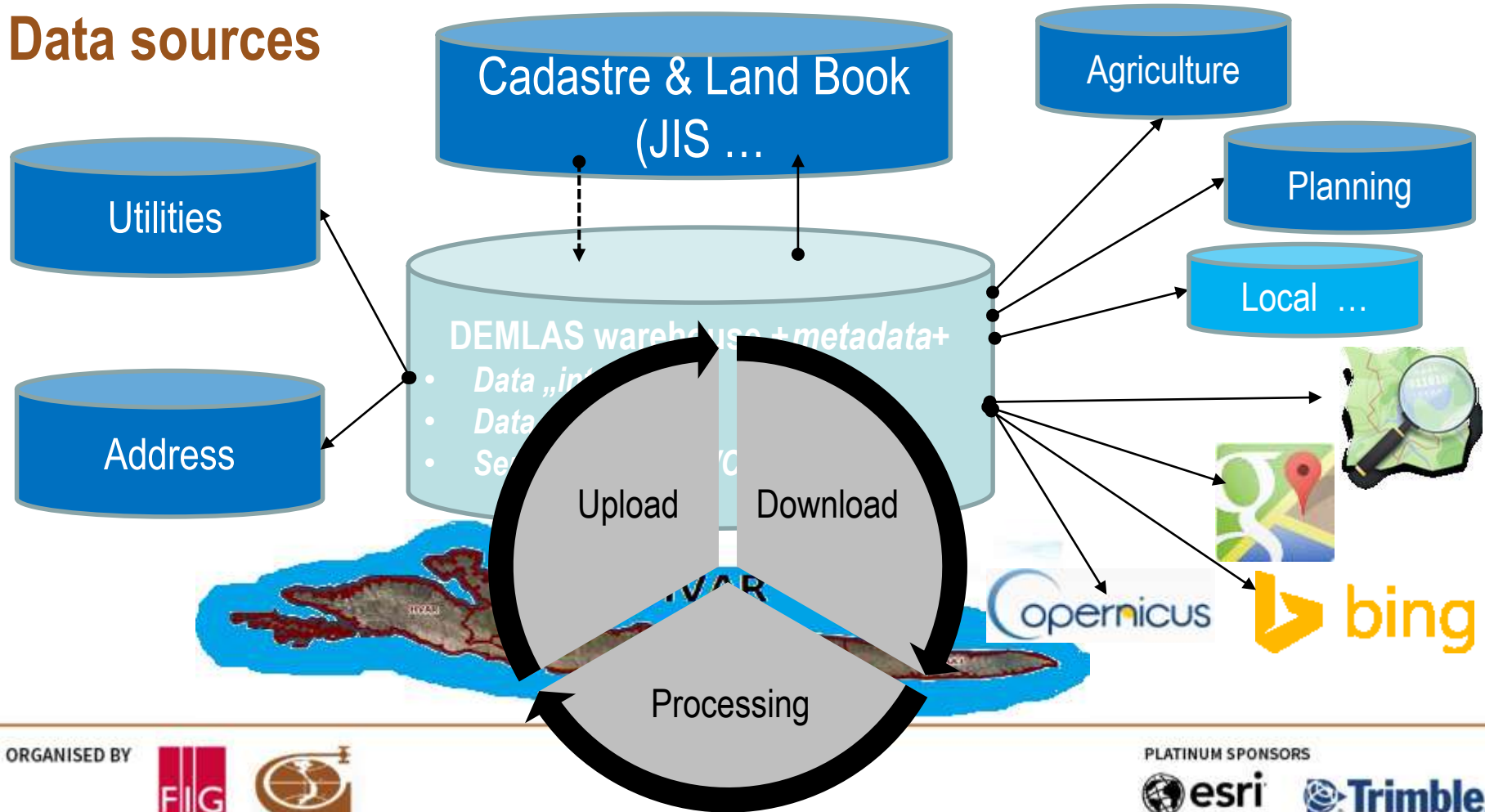
# FIG WORKING WEEK 2019

22-26 April, Hanoi, Vietnam

"Geospatial Information for a Smarter Life and Environmental Resilience"



## Data sources



ORGANISED BY



PLATINUM SPONSORS







# FIG WORKING WEEK 2019

22-26 April, Hanoi, Vietnam

"Geospatial Information for a Smarter Life and Environmental Resilience"



## Interface

Search metadata

Metadata info

You clicked here: 43° 10' 41" N 16° 36' 45" E

Title	Metadata	Action
georef_311669_DoI_1834_2	XML	Add to map Download GeoTIFF
georef_311669_DoI_1894_2_3	XML	Add to map Download GeoTIFF
georef_311723_StariGrad_1834_22	XML	Add to map Download GeoTIFF
georef_311723_StariGrad_1902_22	XML	Add to map Download GeoTIFF
cp_building	XML	Add to map Download GeoTIFF

Previous Next

ORGANISED BY



PLATINUM SPONSORS





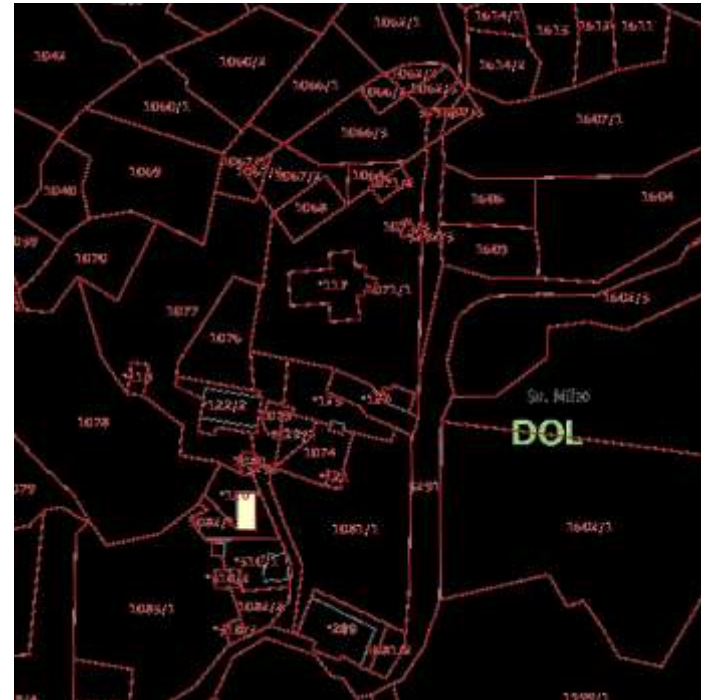
# FIG WORKING WEEK 2019

22-26 April, Hanoi, Vietnam

"Geospatial Information for a Smarter Life and Environmental Resilience"



## Research fields



ORGANISED BY



PLATINUM SPONSORS





# FIG WORKING WEEK 2019

22–26 April, Hanoi, Vietnam

"Geospatial Information for a Smarter Life and Environmental Resilience"



## Spatiotemporal investigations

- Inconsistencies  
Area
  - \*123 = 378 m<sup>2</sup>
  - \*124 = 7 m<sup>2</sup>



ORGANISED BY



PLATINUM SPONSORS





# FIG WORKING WEEK 2019

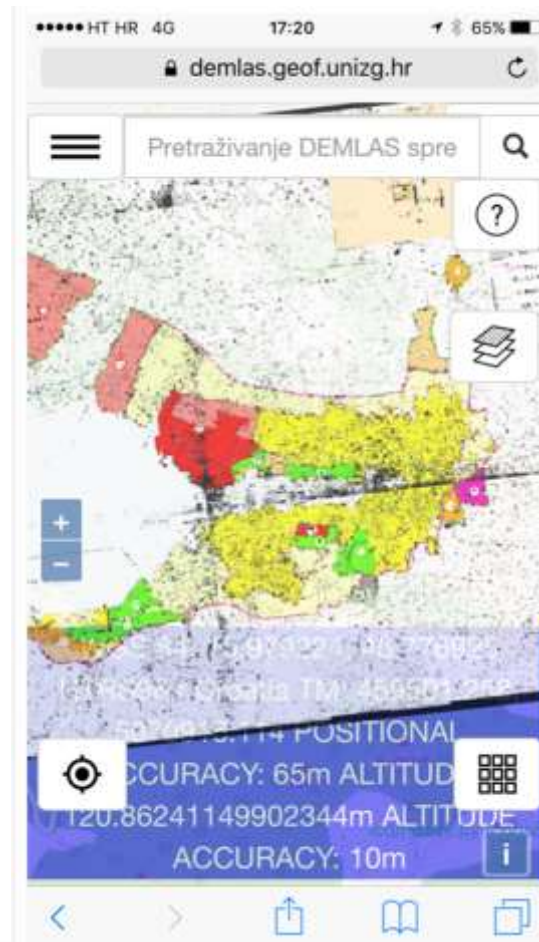
22–26 April, Hanoi, Vietnam

“Geospatial Information for a Smarter Life and Environmental Resilience”



## Conclusion

- LAI Cyberinfrastructure
  - Availability
  - Integration
  - Re-use
- Semantic Web
- LG monitoring
- „GDPR”



ORGANISED BY



PLATINUM SPONSORS

